

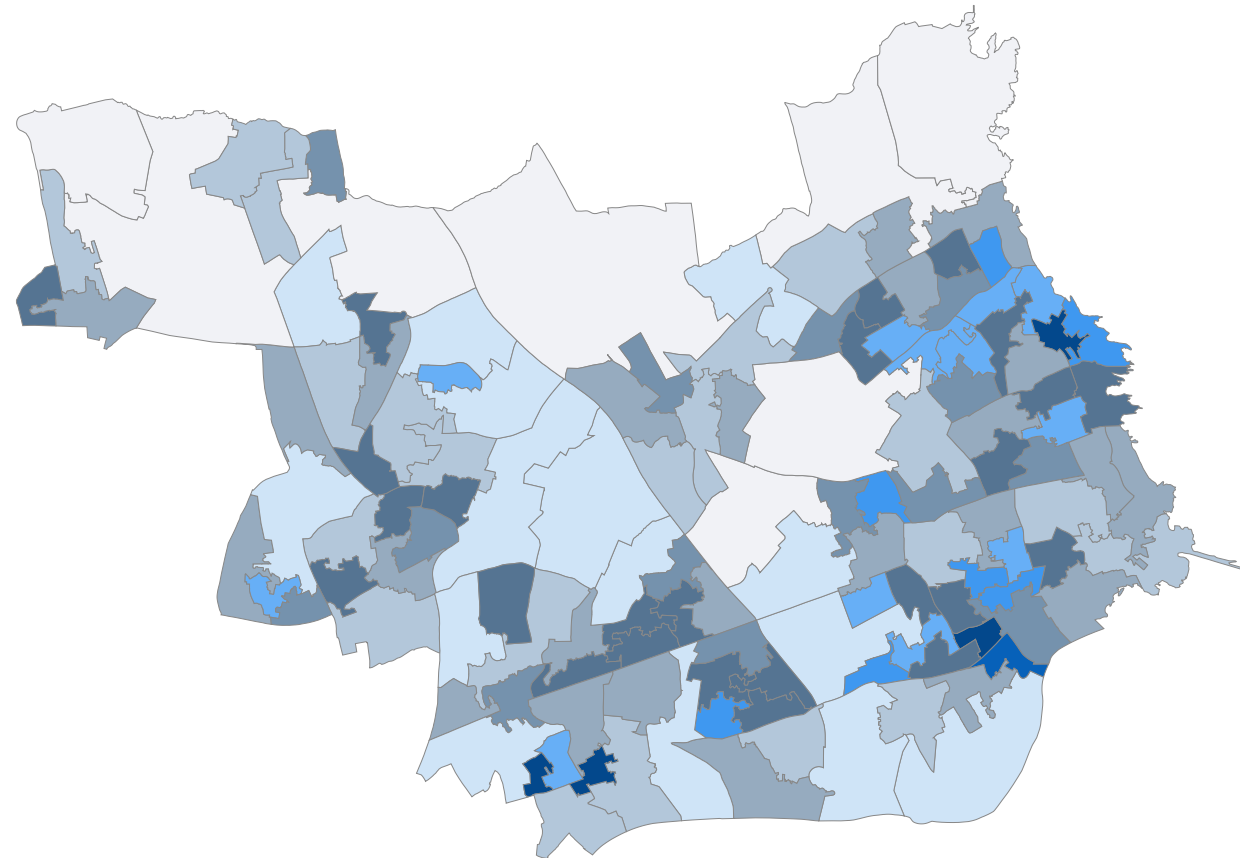
North Tyneside Council Borough Profile



North Tyneside Council

Population density

People per Sq Km up to 1,000 2,000 3,000 4,000 5,000 6,000 7,000 8,000 9,000 10,000



Last Updated: January 2025

Produced by Policy, Performance and Research

Introduction

North Tyneside Council Borough Profile



North Tyneside Council

This Borough Profile provides the evidence base behind the Our North Tyneside plan.

The plan describes how our people will get the best start in life and have the right skills and abilities to achieve their full potential, find employment and live independently. They will be healthy and well, and be cared for and protected if they become vulnerable. Residents will be able to volunteer and do more for themselves and their local communities. They will have a council that works better for them.

Our places will be clean, green, healthy, attractive and sustainable. We will be a cycle-friendly borough with effective public transport and good roads, pavements and physical infrastructure. Our coastline and town centres will be regenerated through projects in Wallsend, Whitley Bay, North Shields and the North West of the borough. We will offer a good choice of affordable homes and accommodation for older residents.

Our award-winning parks and beaches, festivals and seasonal activities will make us a thriving place to visit. Our economy will grow by supporting new businesses and the world-class companies based here. We will ensure the right skills and conditions are in place to attract new investment, and that high-quality job and apprenticeship opportunities are available to all.

Ongoing investment will make our business parks and town centres locations of choice for businesses of all sizes and in all industries.

Contents

Contents

Section	Page	Description
Introduction	1	Front Page
	2	Introduction Section Break
	3	Introduction
	4	Contents Section Break
	5	Contents
	6	Contents
Our People	7	Our People Section Break
	8	Demographics
	9	Demographics
	10	Population projections
	11	Population projections
	12	Life Expectancy
	13	Life Expectancy
	14	Life Expectancy gap
	15	Births & Child Mortality
	16	National Child Measurement Programme
	17	Children in Care
	18	Education
	19	Qualifications
	20	Qualifications
21	Qualifications	
22	Religion	
23	Disability	
24	Care	
Our Economy	25	Our Economy Section Break
	26	Employment
	27	Unemployment
	28	Economic Activity
	29	Universal Credit
	30	Out of Work Benefits

Contents

Section	Page	Description
	31	Earnings
	32	Jobs and Businesses
Our Place	33	Our Place Section Break
	34	Households
	35	Housing
	36	House Prices and Broadband
	37	Index of Multiple Deprivation
	38	Child Poverty
	39	Relative Child Poverty Map
	40	Absolute Child Poverty Map
	41	Car or van availability
	42	Method of travel to work
	43	Crime
	44	Data Sources
	45	Data Sources
	46	Data Sources
	47	Data Sources

Our People

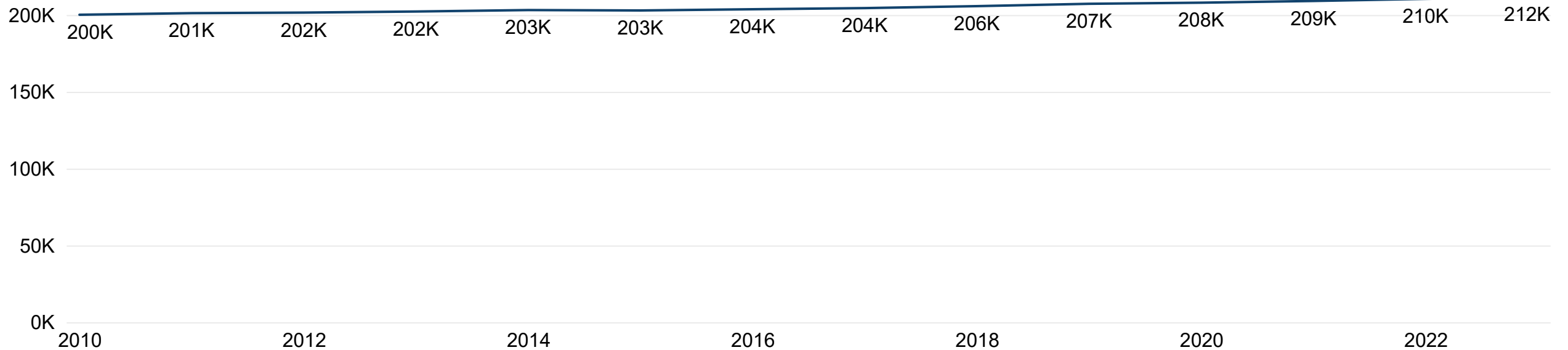
Demographics

Current population: The latest population estimate for North Tyneside is 211,769 (2023) of which 108,680 - female
103,089 - male

Median age of North Tyneside residents (2023)
43.3

Broad Age Group	Female	Male	Population
0 - 15	17,904	19,348	37,252
16 to 64	66,285	63,570	129,855
over 65 (Elderly)	24,491	20,171	44,662
Total	108,680	103,089	211,769

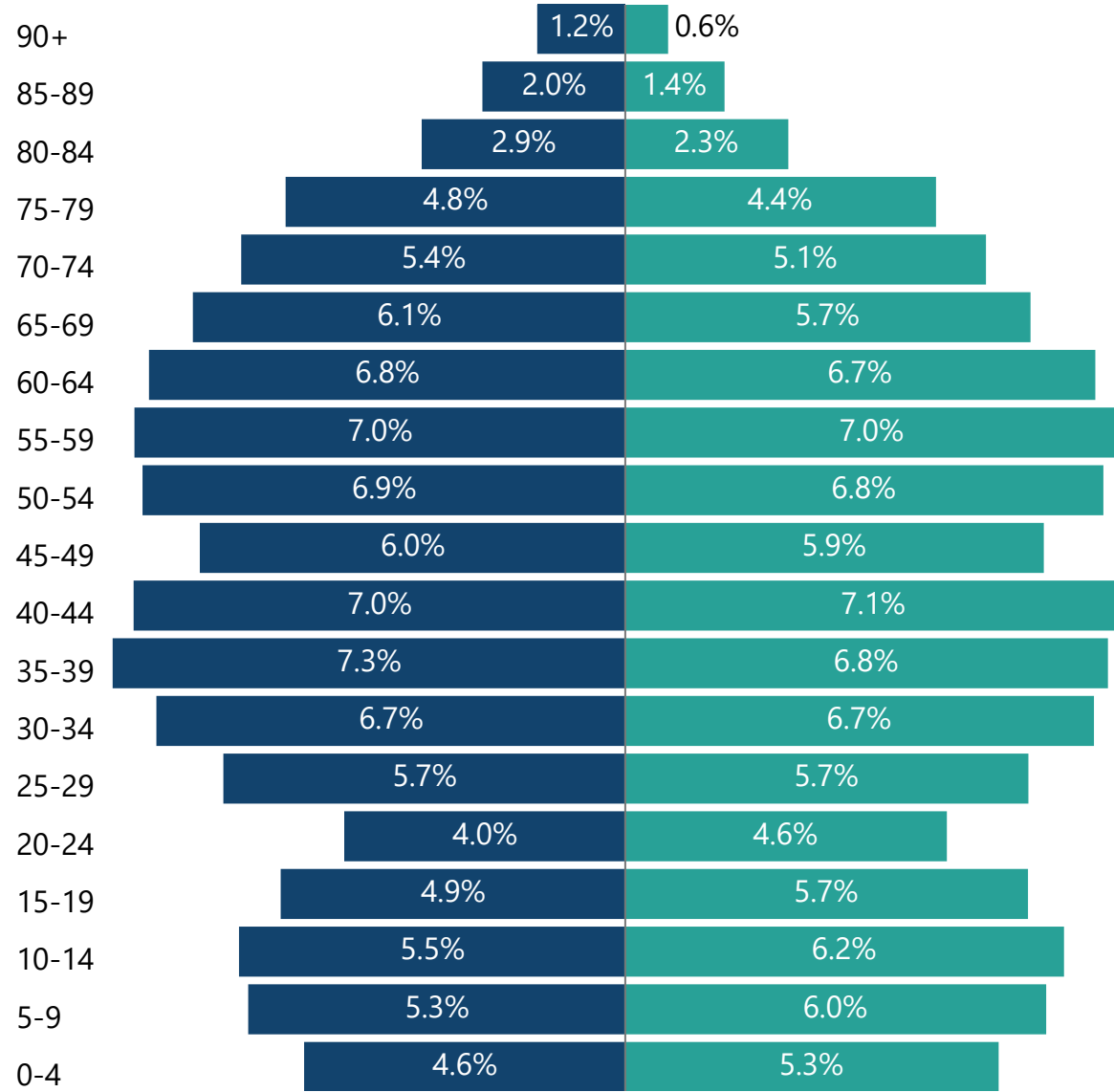
Estimated North Tyneside population



Demographics

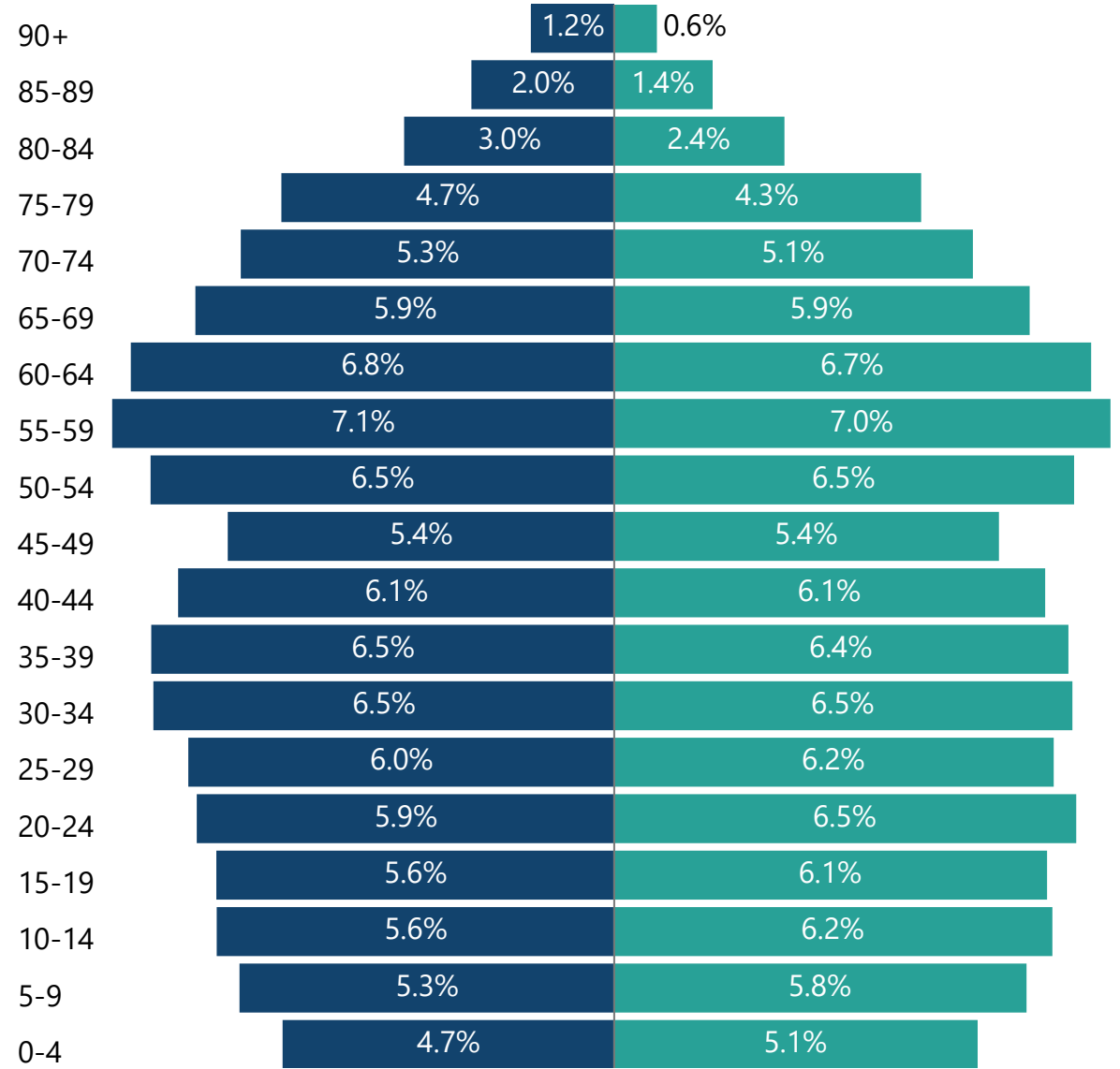
North Tyneside total population by age group

● Female ● Male



North East total population by age group

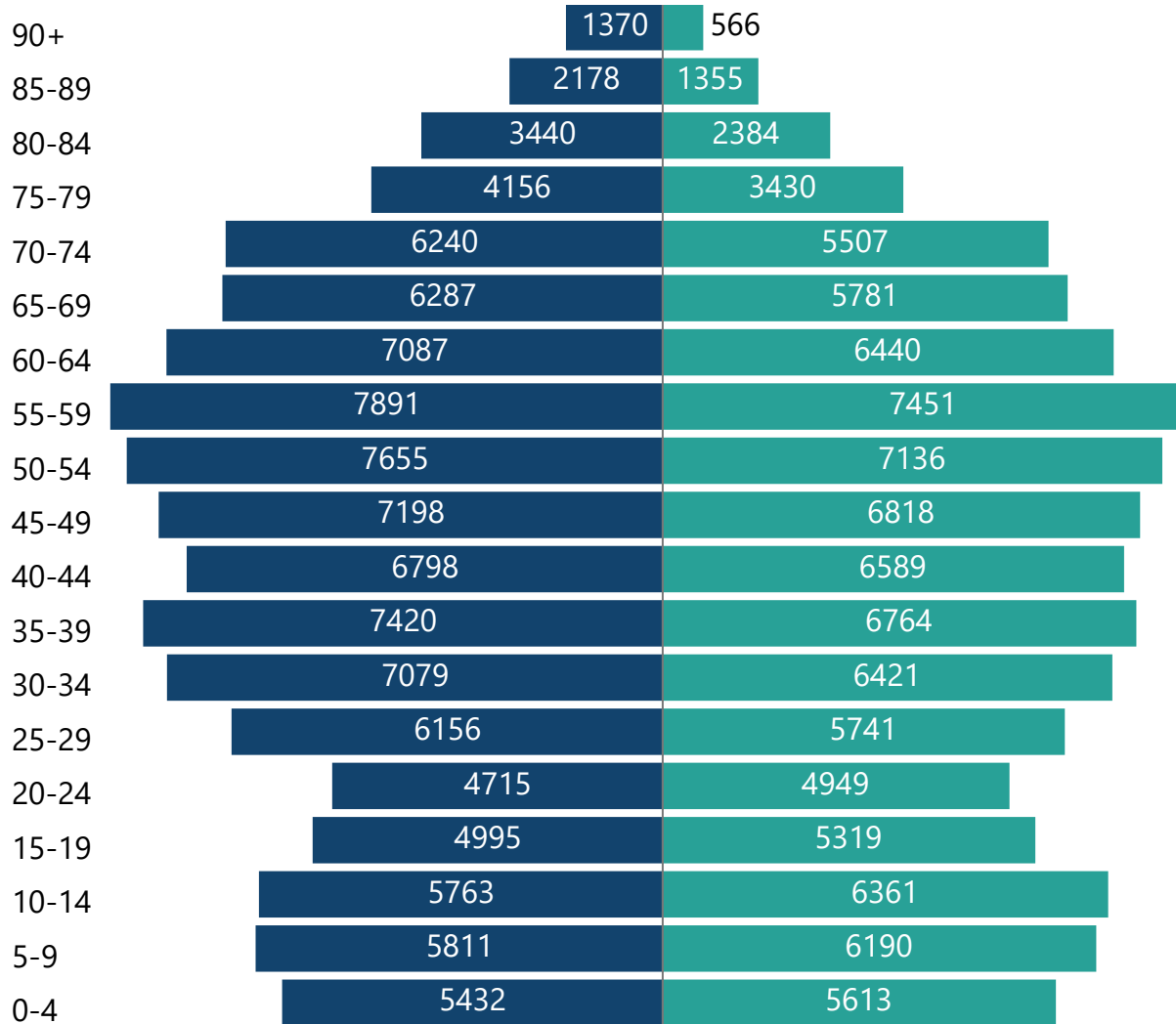
● Female ● Male



Population projections

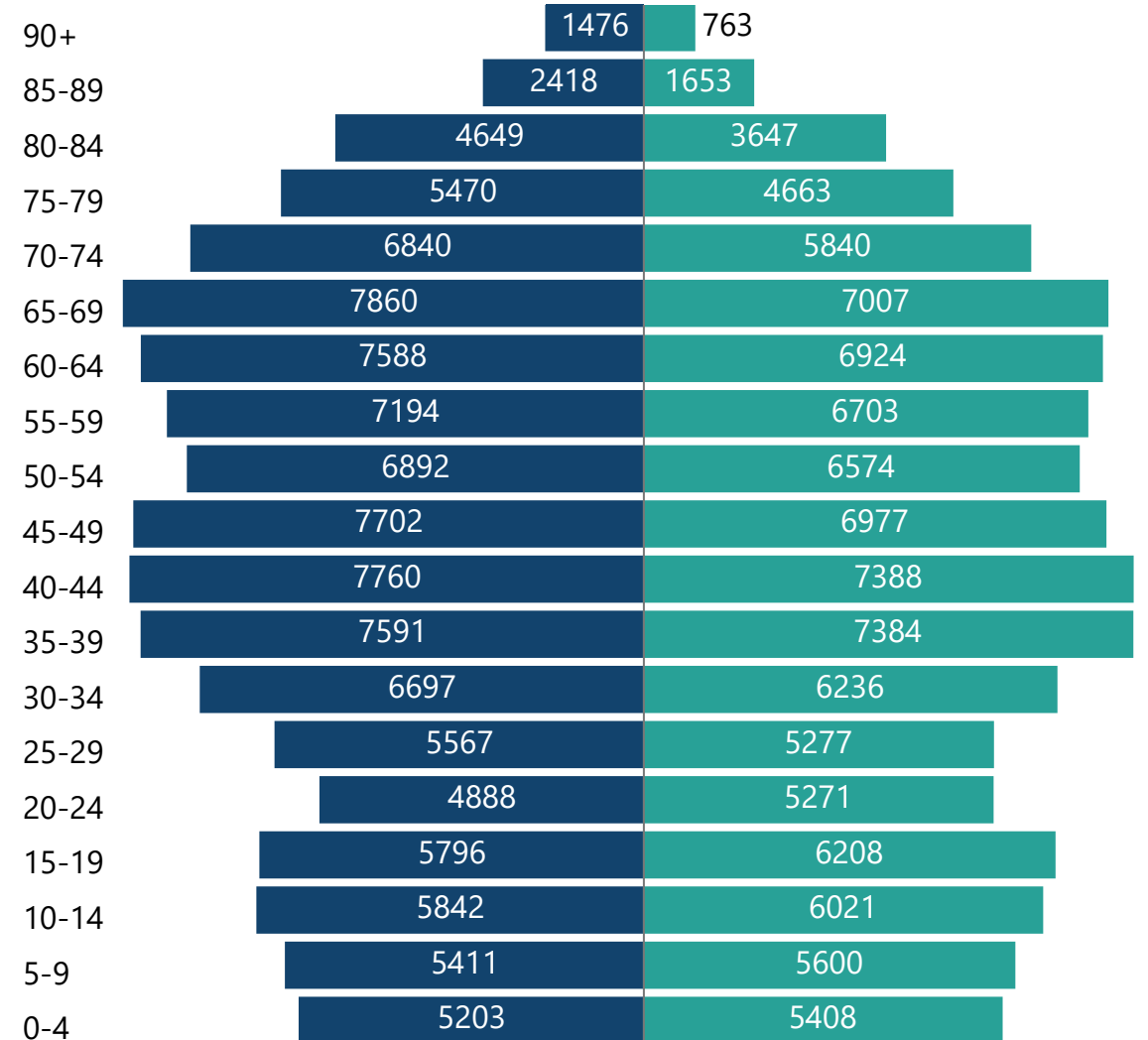
North Tyneside projected population profile 2020

● Female ● Male



North Tyneside projected population profile 2030

● Female ● Male



Population projections

2023 Age Groups - mid-year population estimate

Broad Age Group	Population
0 - 15	37,252
16 to 64	129,855
75+	20,876
85+	5,594
over 65 (Elderly)	44,662

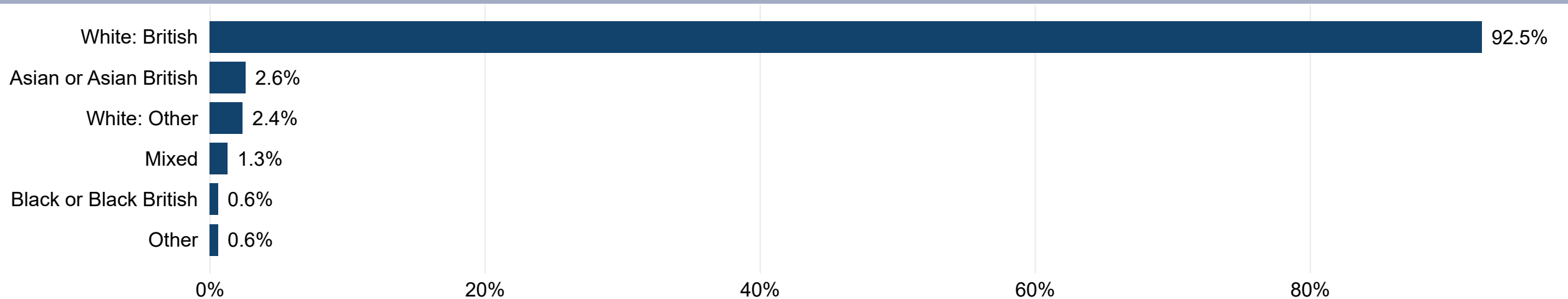
Projected population increase

Name	2030 Population	Increase from 2023
Female Population	112,843	3.8%
Male Population	105,544	2.4%
Total Population	218,387	3.1%

Population change

Broad Age Group	2023 Population	2030 Population	2030 change from 2023
0 to 19	45,945	45,488	-1.0%
20 to 64	121,162	120,614	-0.5%
75+	20,876	24,738	18.5%
85+	5,594	6,310	12.8%
over 65 (Elderly)	44,462	52,285	17.6%

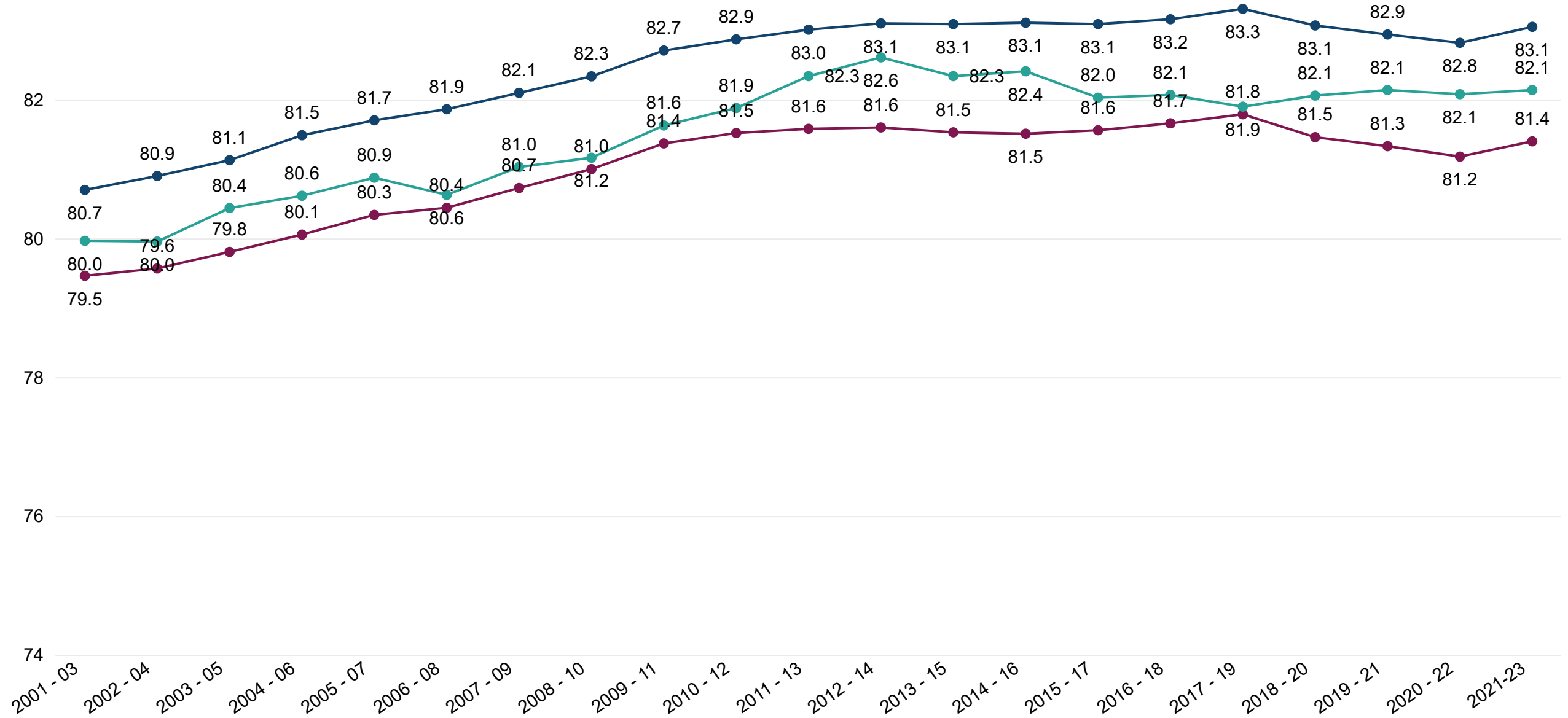
Ethnicity



Life Expectancy

Female life expectancy at birth in years

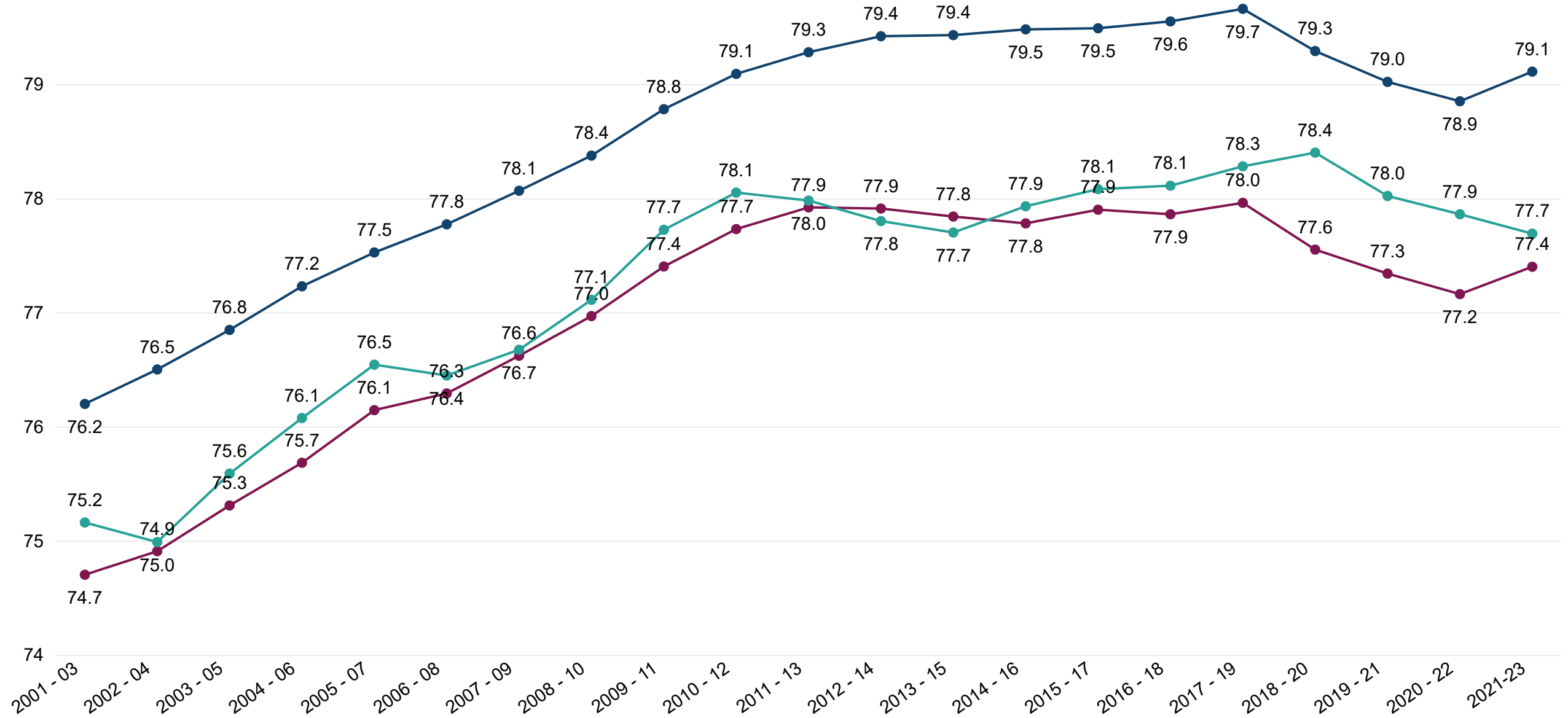
● England ● North East ● North Tyneside



Life Expectancy

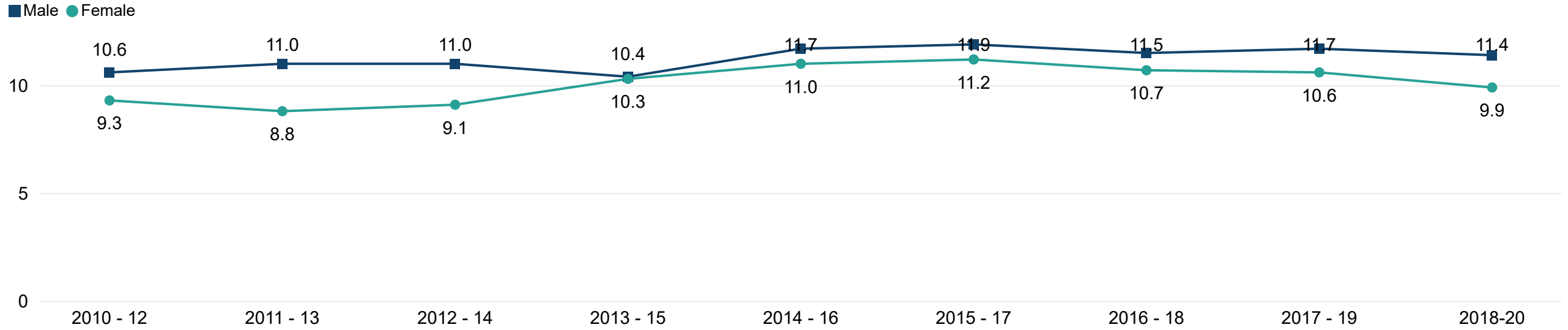
Male life expectancy at birth in years

● England ● North East ● North Tyneside



Life expectancy gap in North Tyneside

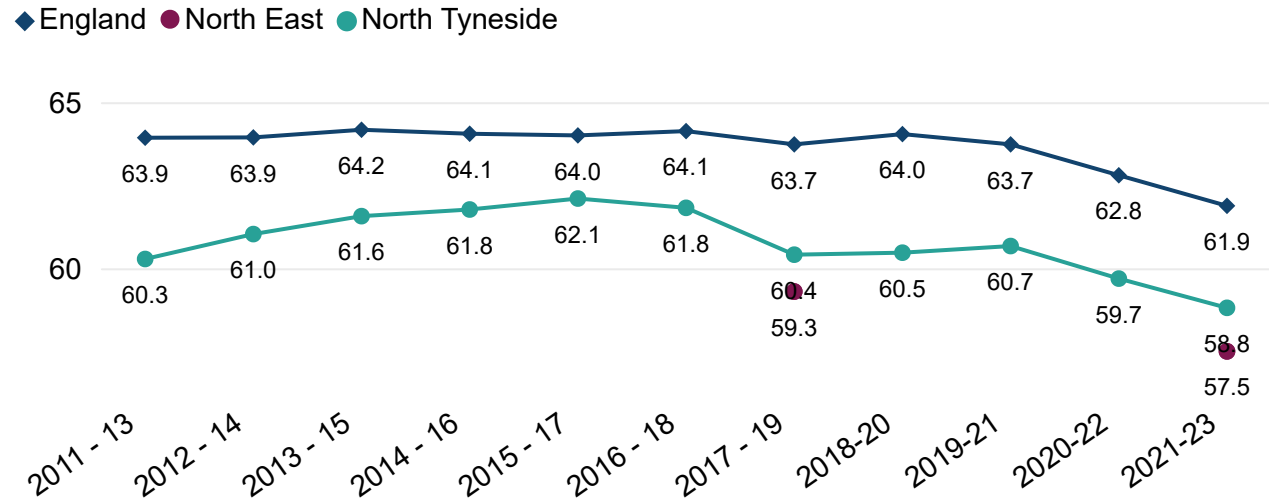
Slope Index of Inequality (Sii) Life Expectancy Gap within North Tyneside in years (2015/2019 IMD)



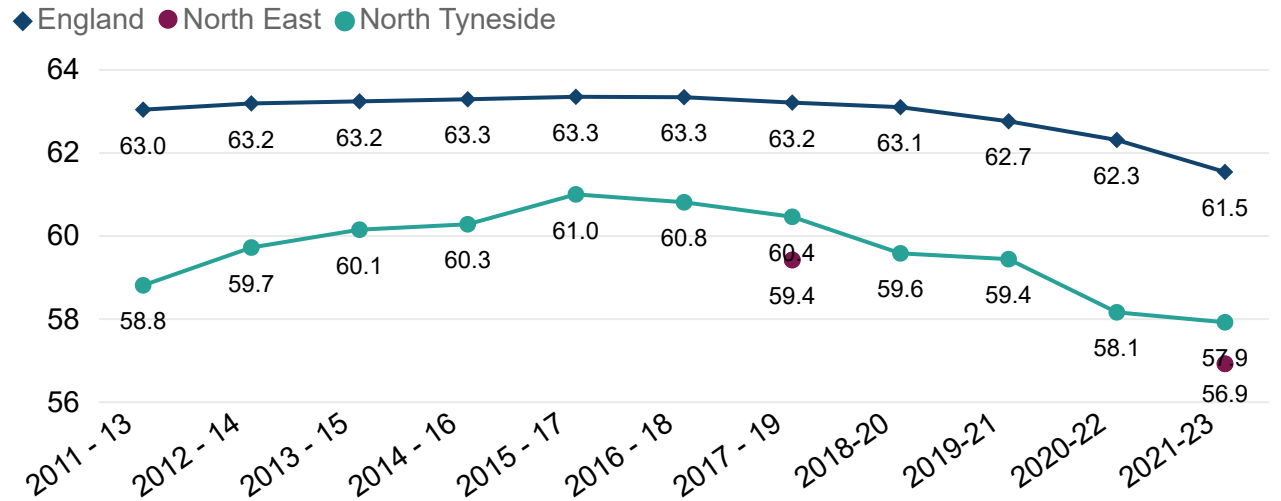
This shows the gap in life expectancy between the most deprived and least deprived parts of the Borough. Calculated using the Slope Index on Inequality.

Healthy Life Expectancy

Female Healthy Life Expectancy (years)

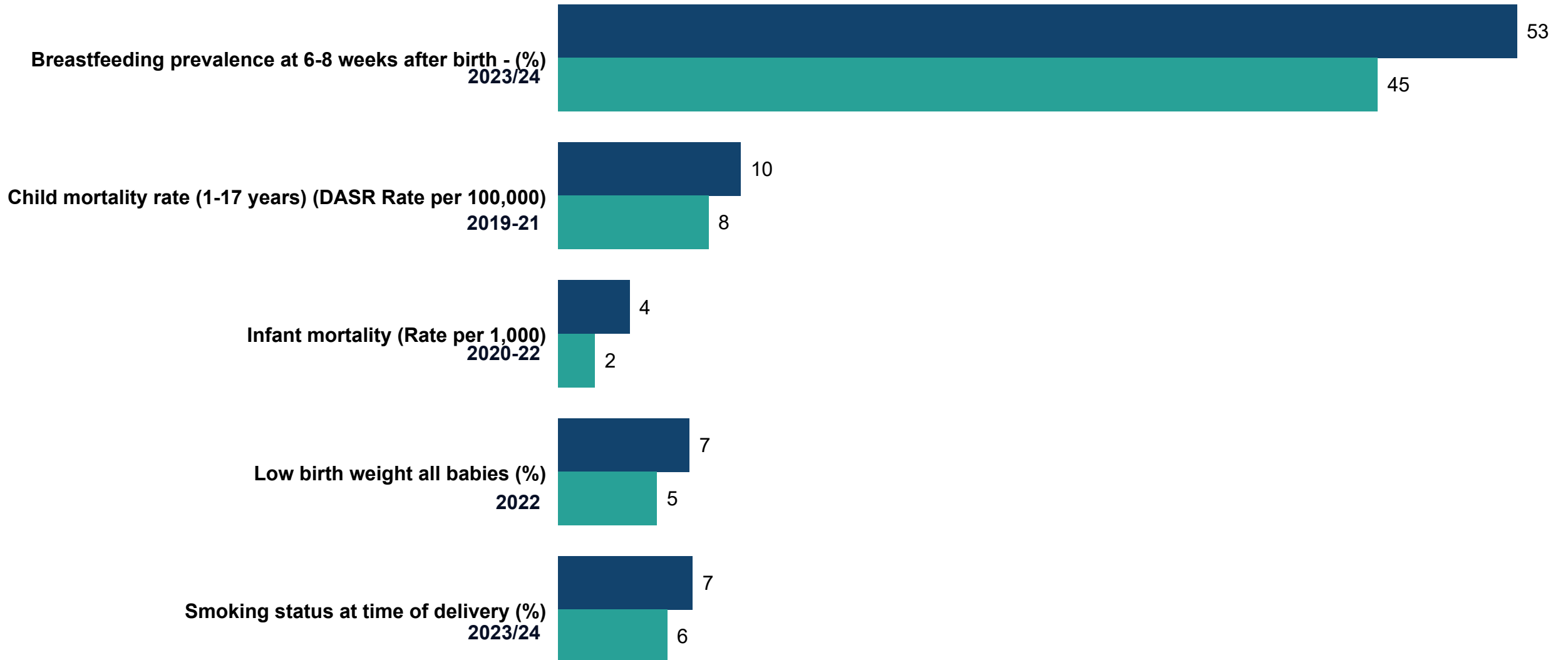


Male Healthy Life Expectancy (years)



Births and Child Mortality

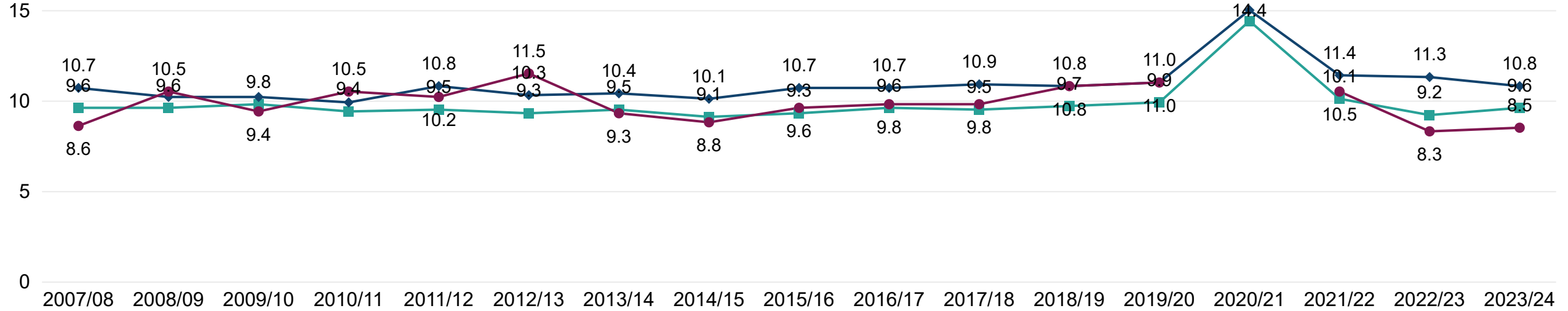
● England ● North Tyneside



National Child Measurement Programme (NCMP)

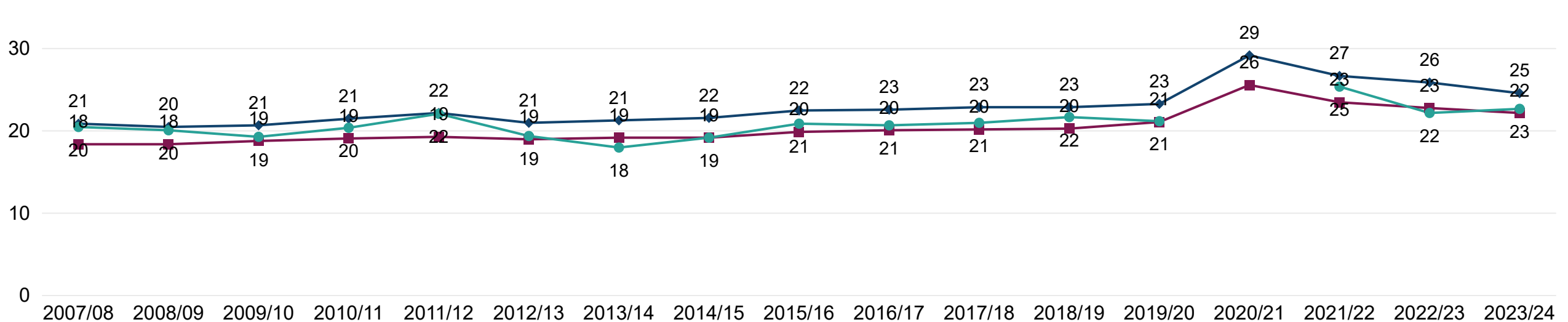
Proportion of children in Reception classified as obese (%)

■ England ◆ North East ● North Tyneside



Proportion of children in Year 6 classified as obese (%)

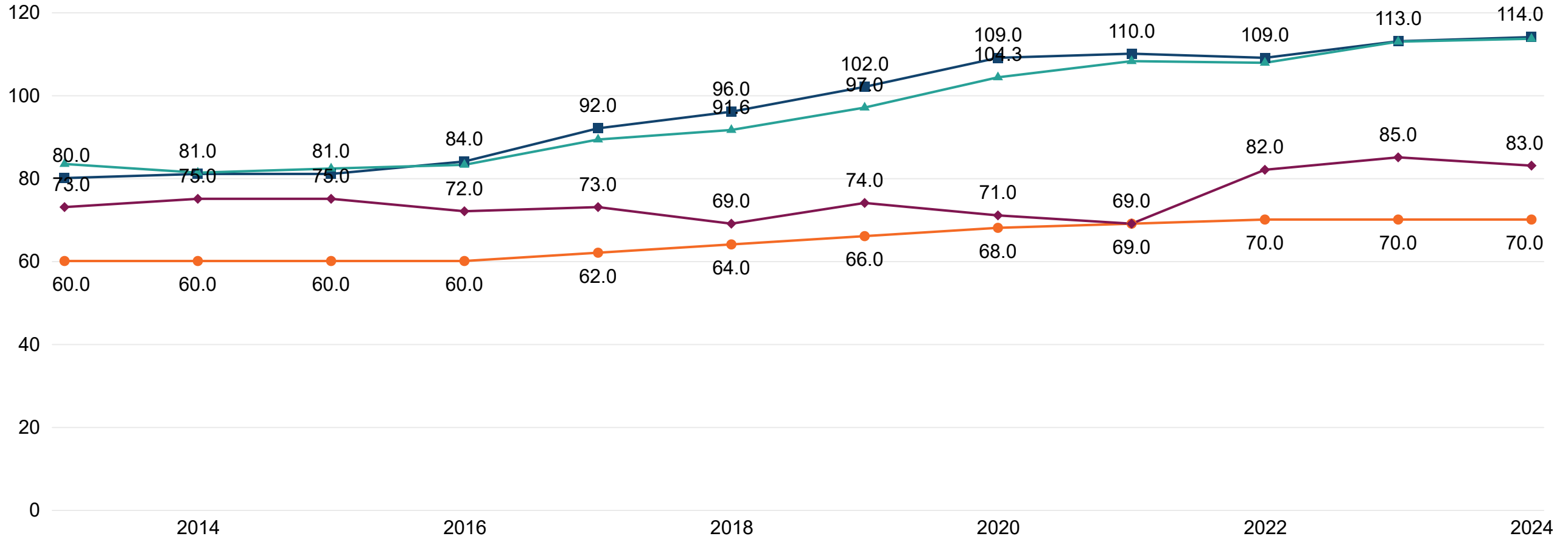
■ England ◆ North East ● North Tyneside



Children in Care

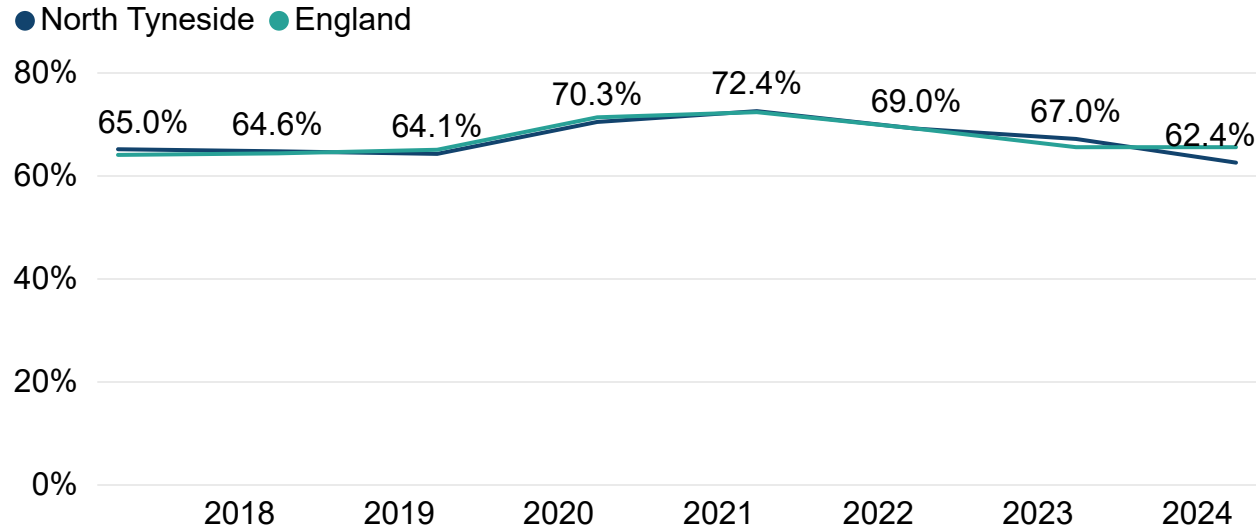
Children in Care (rate per 10,000 children aged under 18)

● England ■ North East ◆ North Tyneside ▲ Statistical Neighbours

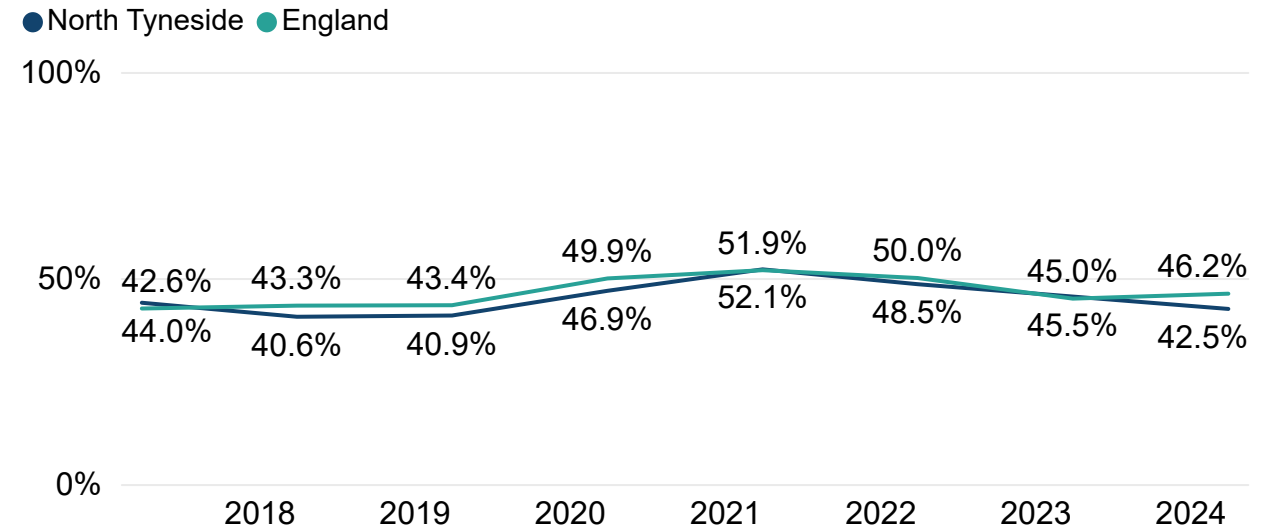


Education

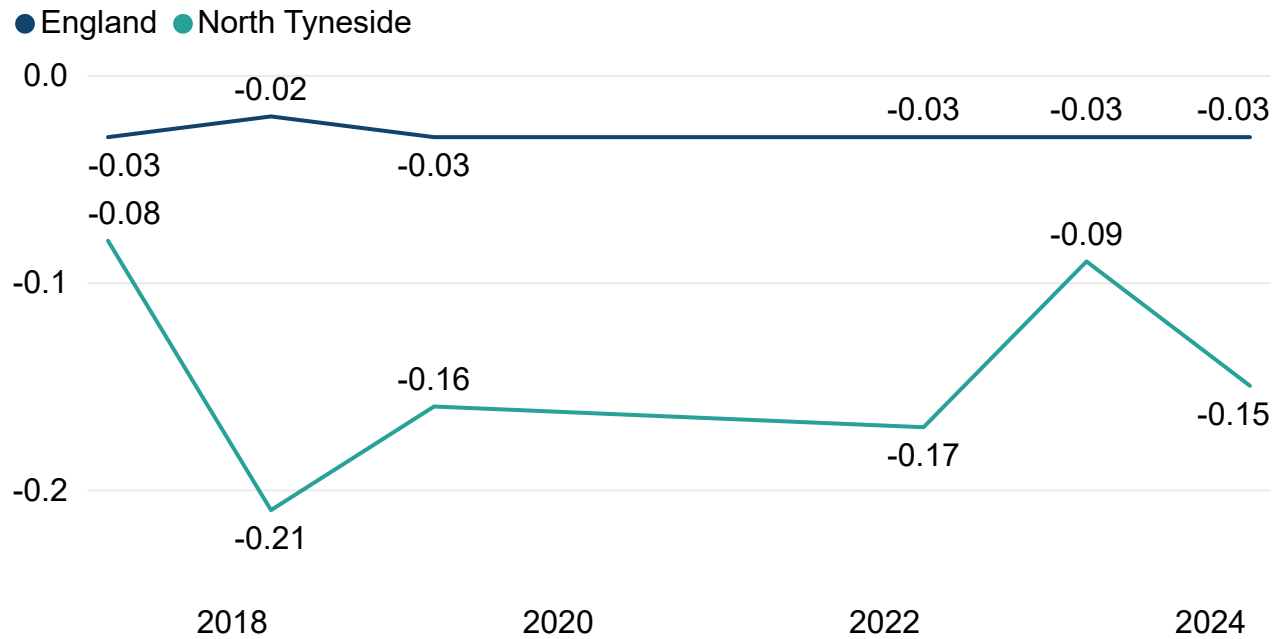
Pupils achieving grades 4 or above in English and Mathematics GCSEs



Pupils achieving grades 5 or above in English and Mathematics GCSEs



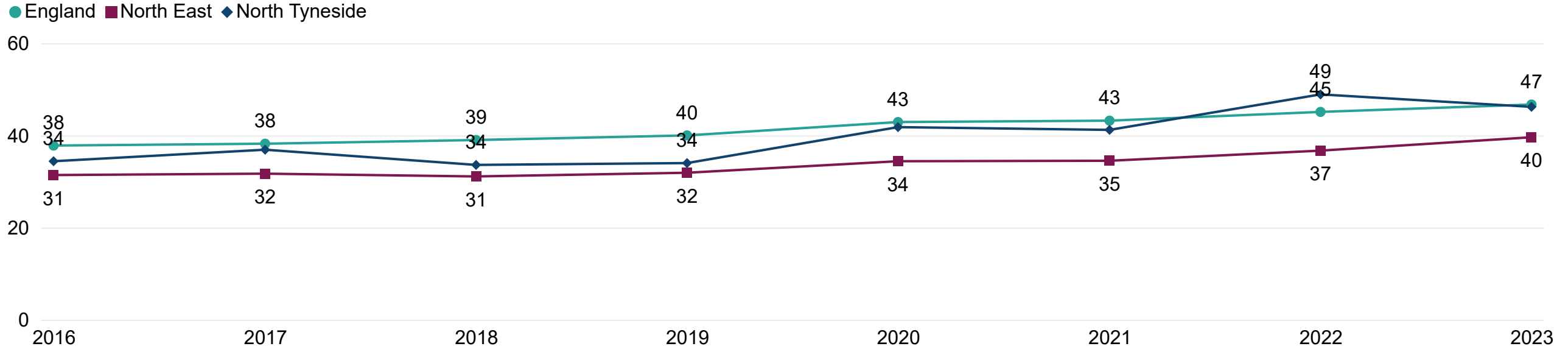
Progress 8



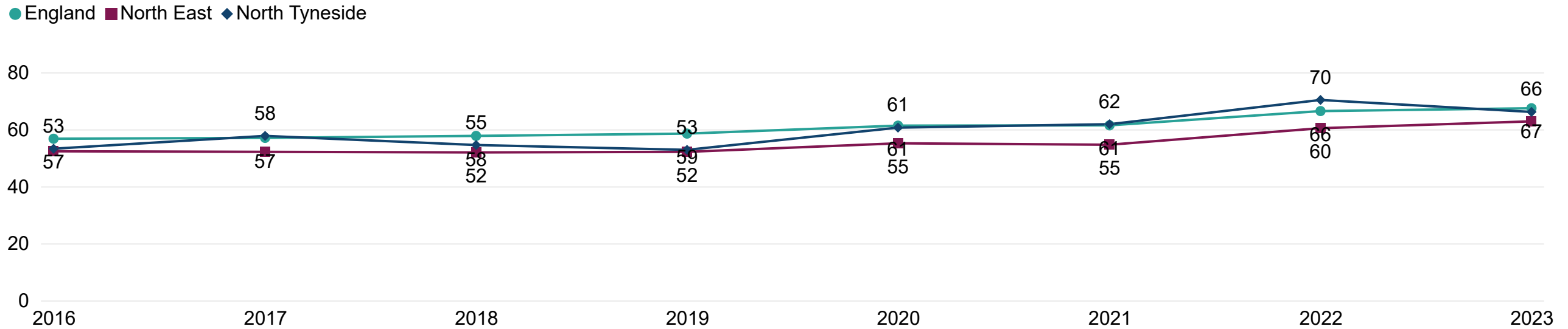
Progress 8 is the proportion of a GCSE grade that a school's pupils gain or lose over a basket of 8 key subjects compared to national averages, allowing for the pupil's prior attainment.

Qualifications

Residents aged 16-64 with NVQ4 (to 2021) or RQF4 (from 2022) and above qualifications (%)



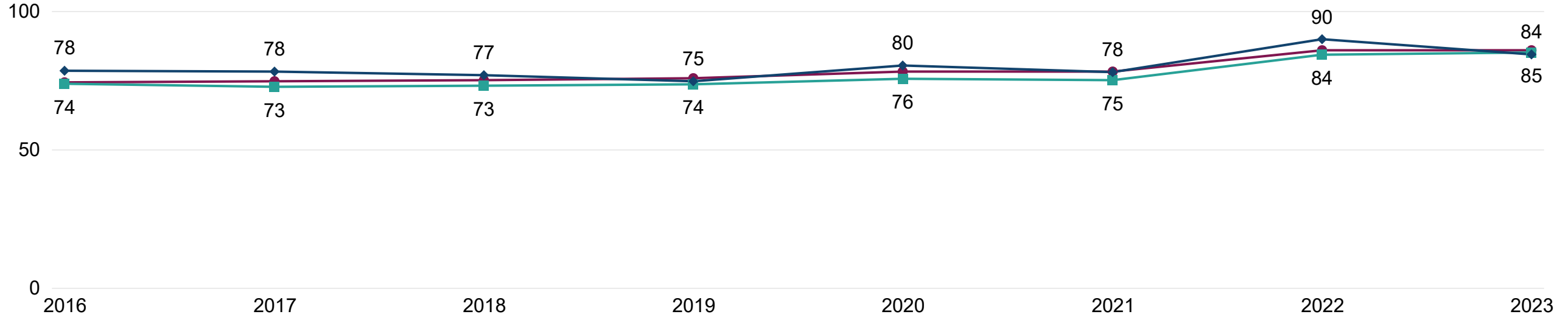
Residents aged 16-64 with NVQ3 (to 2021) or RQF3 (from 2022) and above qualifications (%)



Qualifications

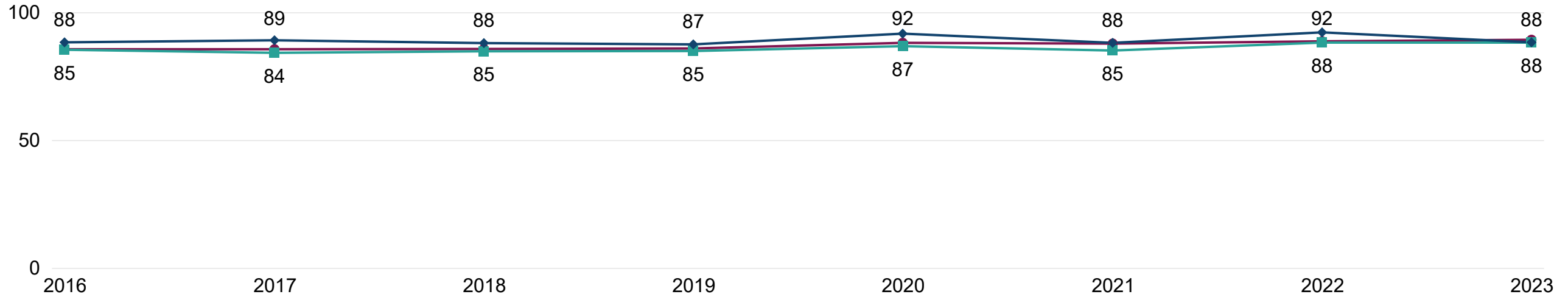
Residents aged 16-64 with NVQ2 (to 2021) or RQF2 (from 2022) and above qualifications (%)

● England ■ North East ◆ North Tyneside



Residents aged 16-64 with NVQ1 (to 2021) or RQF1 (from 2022) and above qualifications (%)

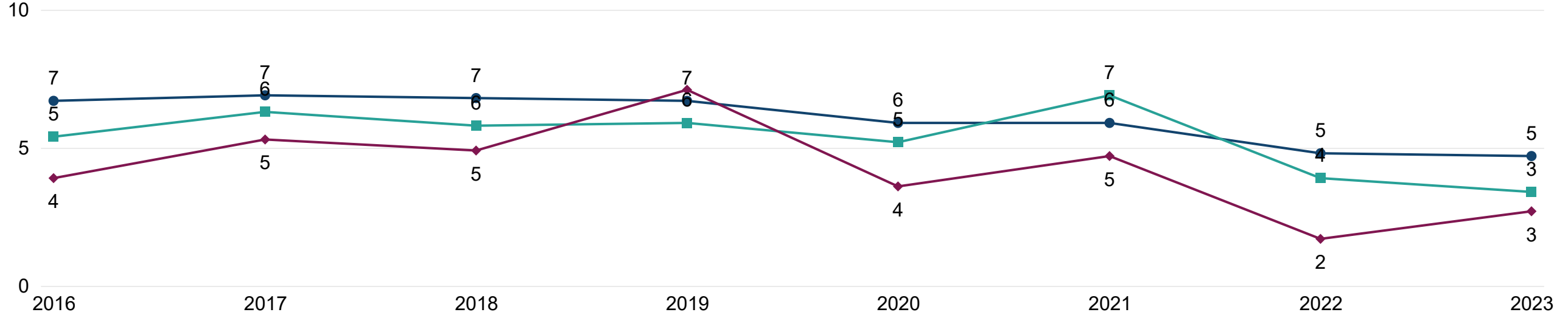
● England ■ North East ◆ North Tyneside



Qualifications

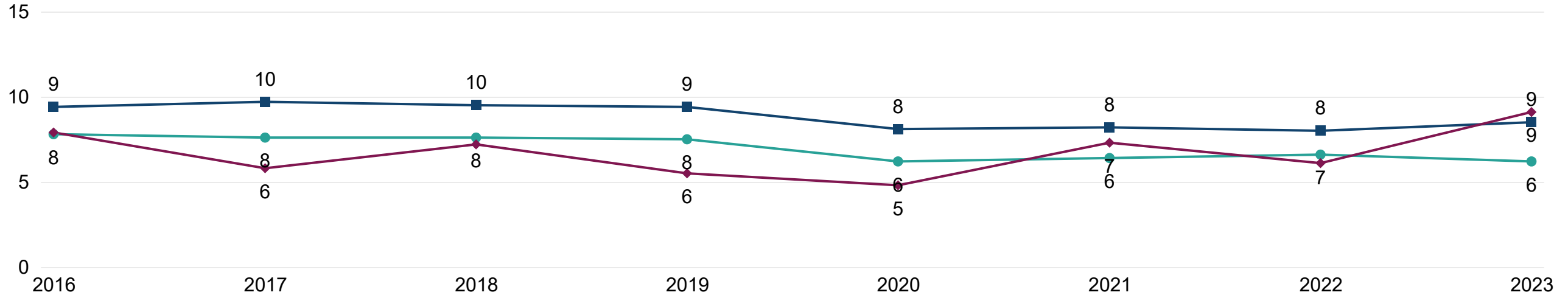
Residents aged 16-64 with other qualifications (NVQ to 2021 and RQF from 2022) (%)

● England ■ North East ◆ North Tyneside



Residents aged 16-64 with no qualifications (%)

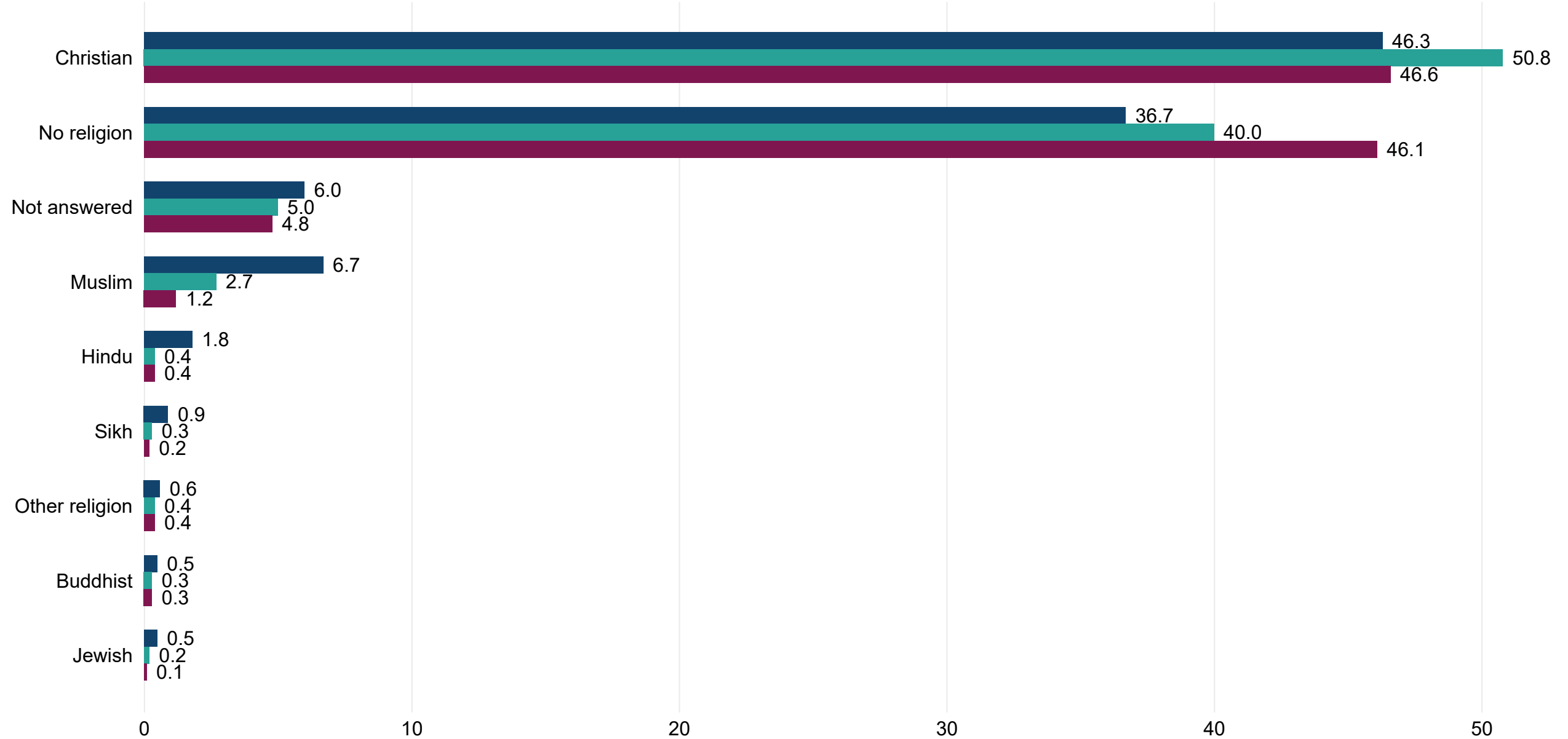
● England ■ North East ◆ North Tyneside



Religion

Religion of residents (%)

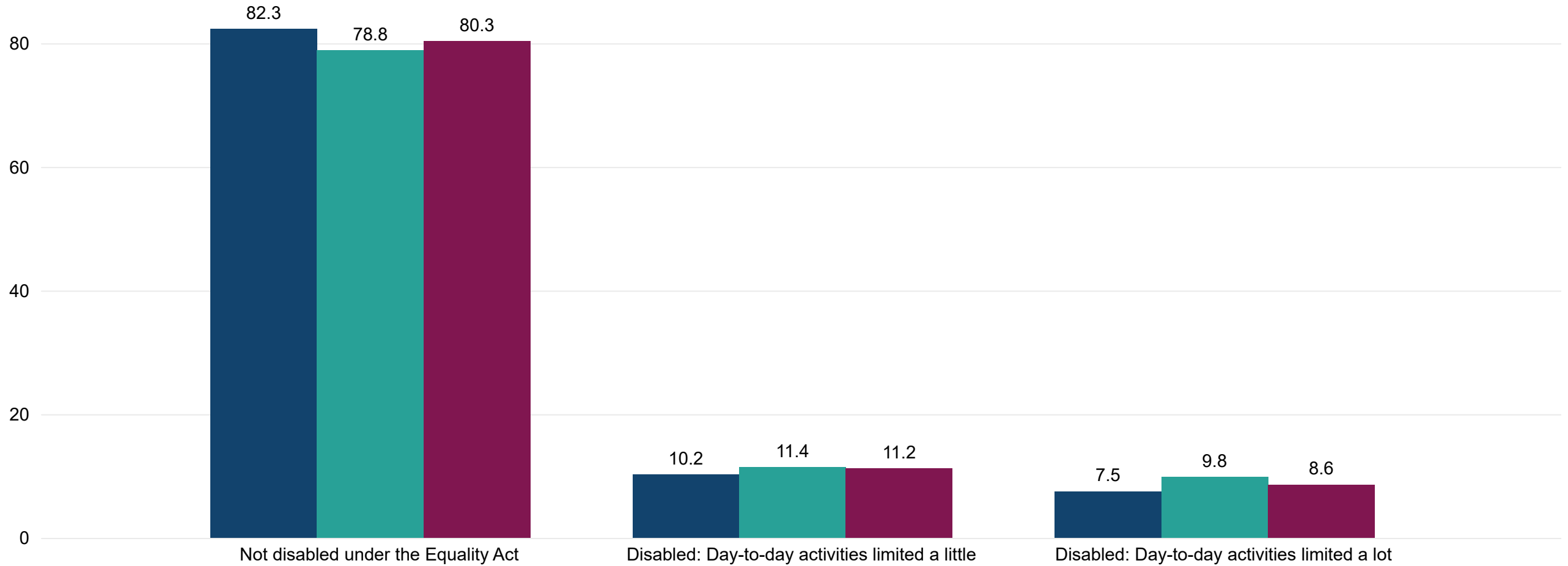
● England ● North East ● North Tyneside



Disability

Disability under the Equality Act - age-standardised proportions of usual residents(%)

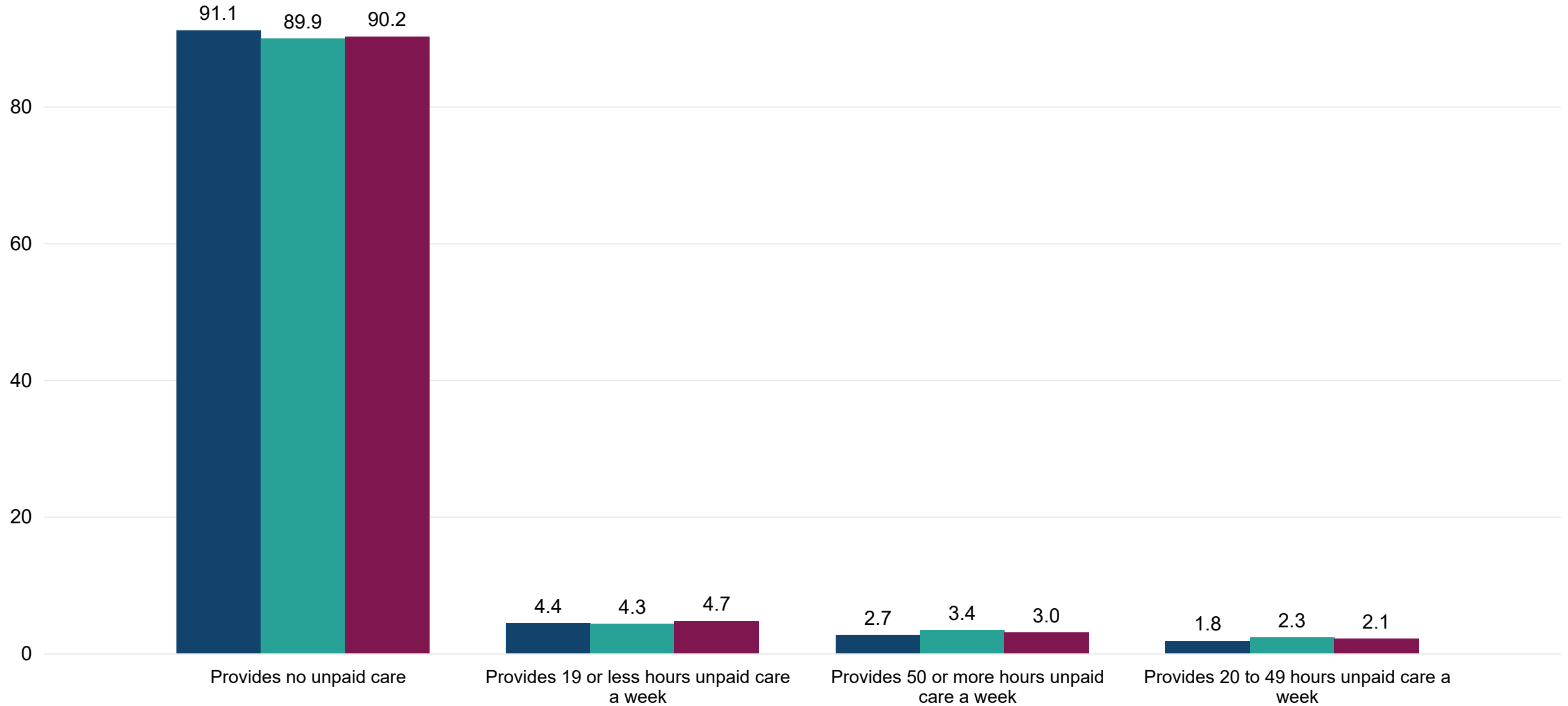
● England ● North East ● North Tyneside



Provision of unpaid care

Provision of unpaid care - age-standardised proportions of usual residents (%)

● England ● North East ● North Tyneside



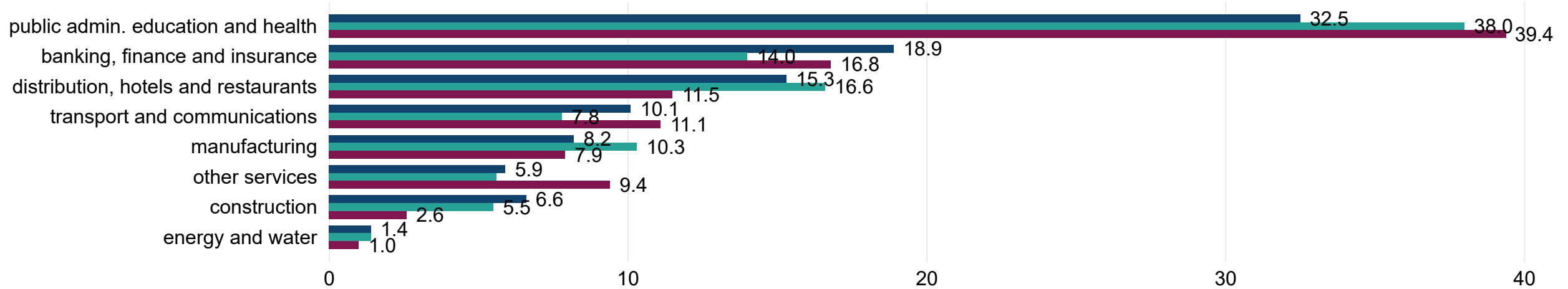
Our Economy

Employment

Employment of residents by industry (%)

July 2023-June 2024

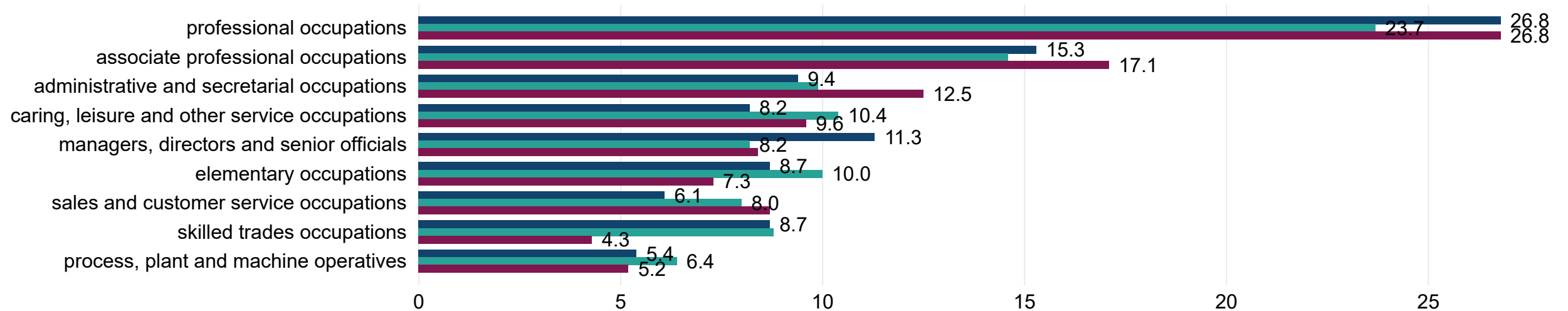
● England ● North East ● North Tyneside



Employment of residents by occupation (%)

July 2023-June 2024

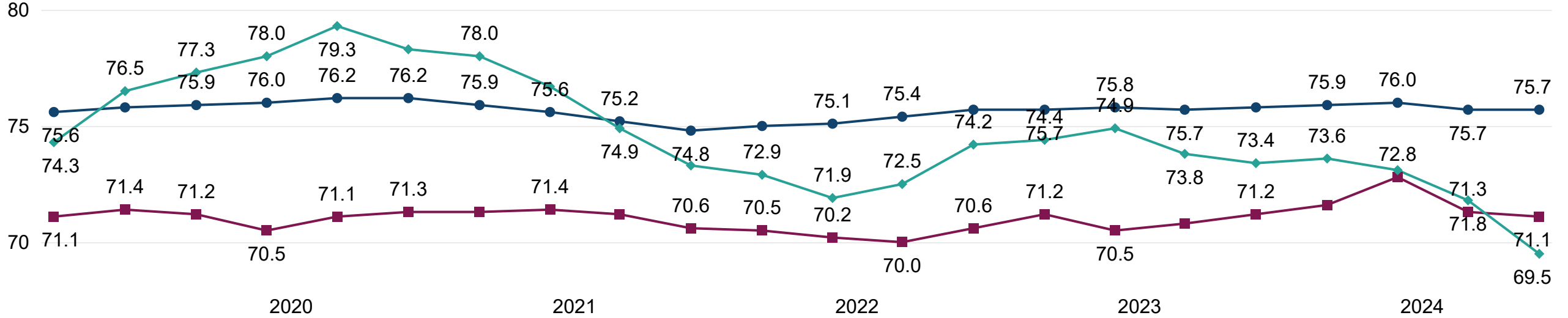
● England ● North East ● North Tyneside



Unemployment

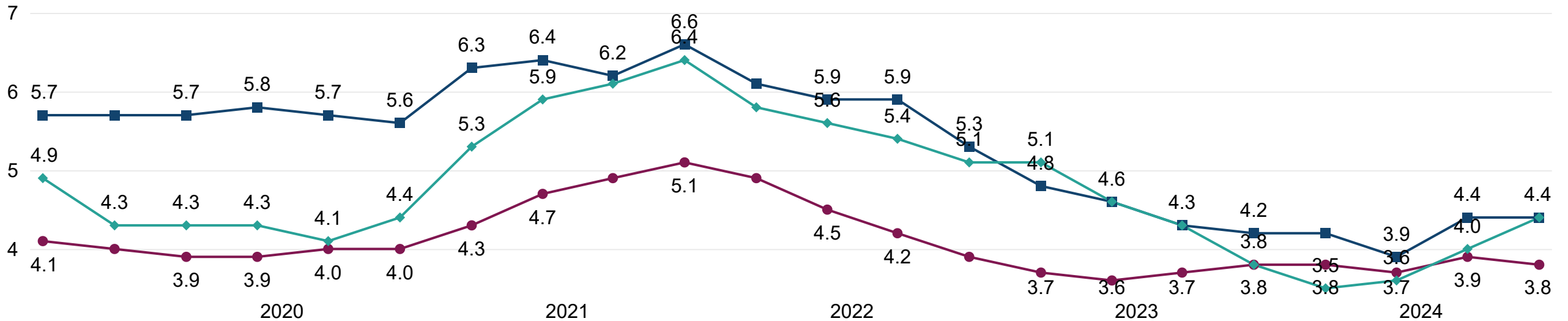
Employment rate age 16-64 (%)

● England ■ North East ◆ North Tyneside



Unemployment rate (% of economically active)

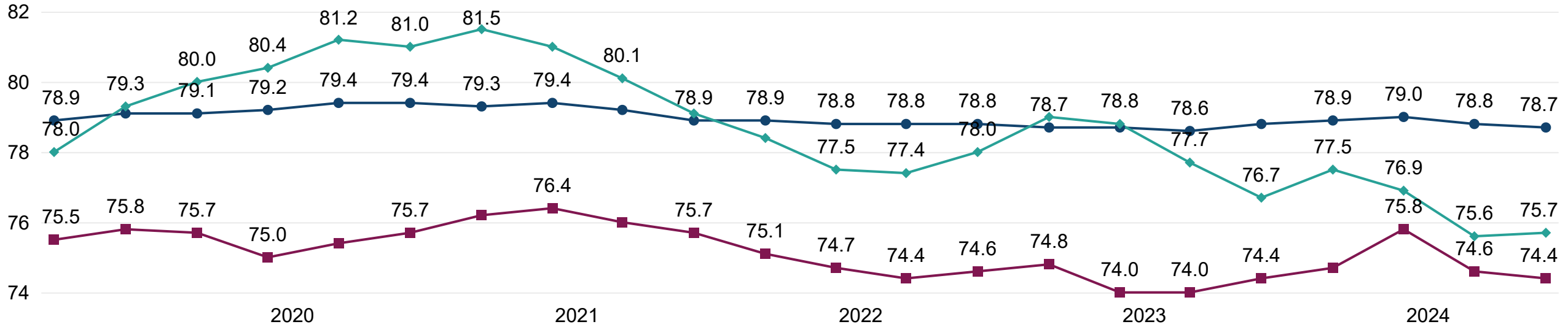
● England ■ North East ◆ North Tyneside



Economic Activity

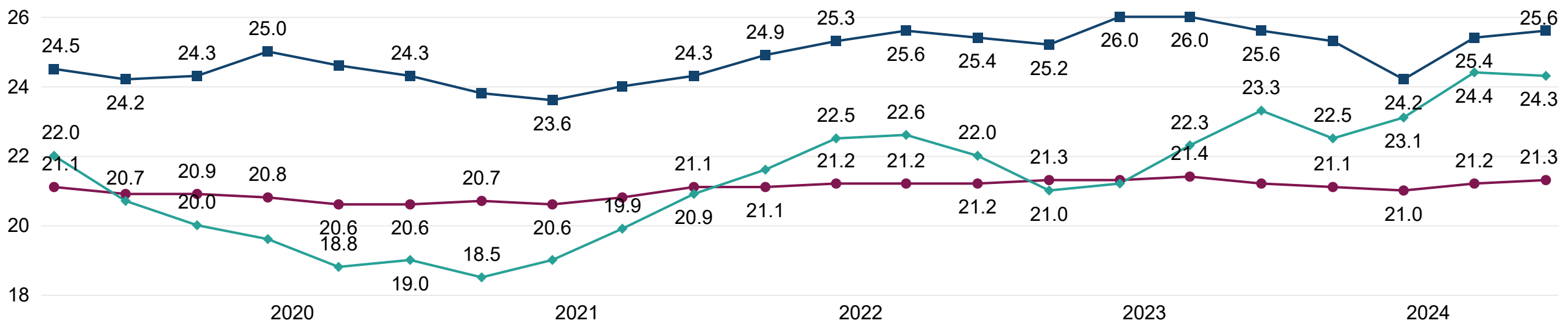
Economic activity rate age 16-64 (%)

● England ■ North East ◆ North Tyneside



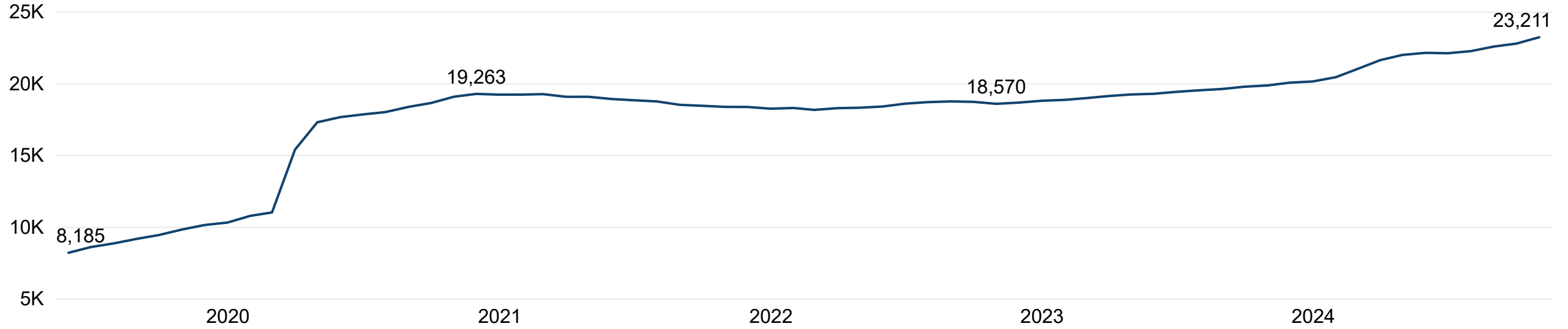
Economic inactivity rate age 16-64 (%)

● England ■ North East ◆ North Tyneside

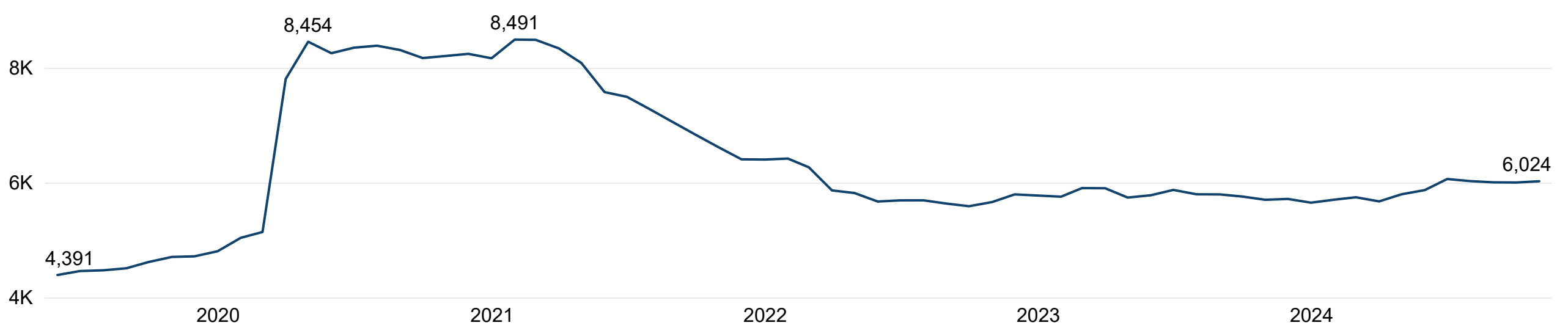


People on Universal Credit

Total people on Universal Credit in North Tyneside

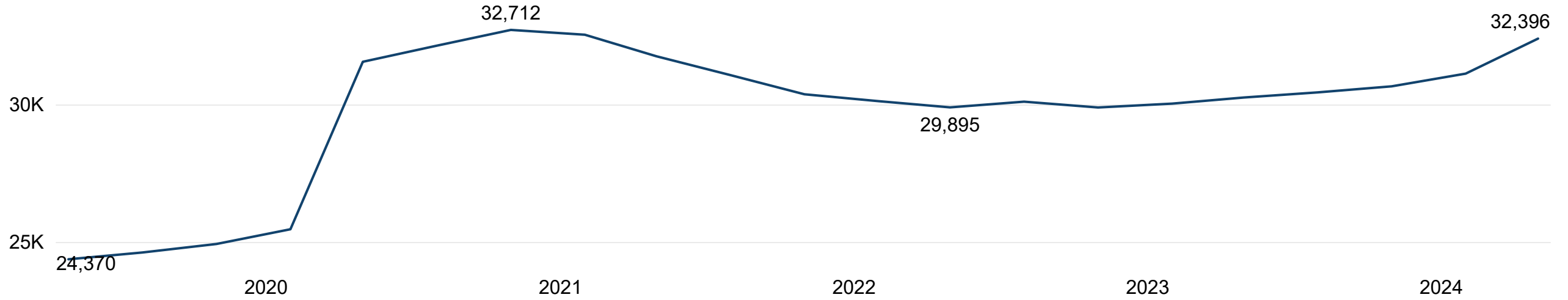


People on Universal Credit in North Tyneside searching, planning or preparing for work



People on out of work benefits

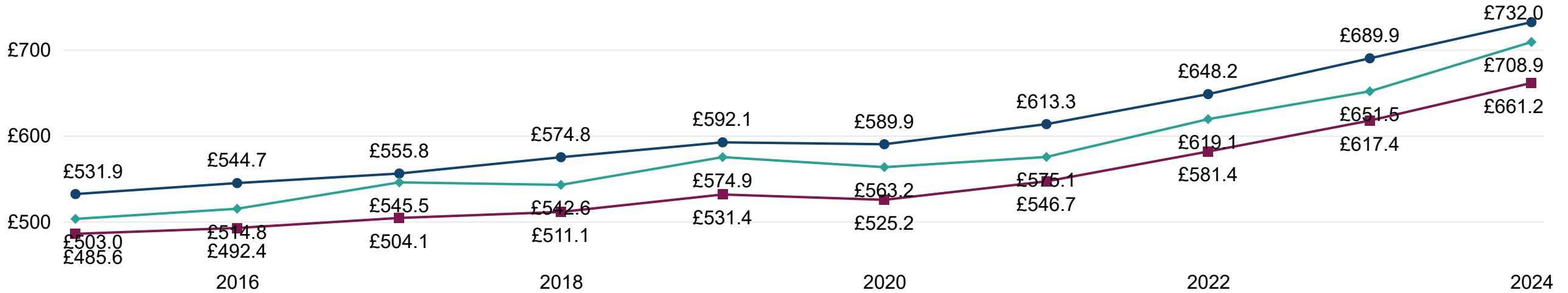
People on out of work benefits in North Tyneside



Earnings

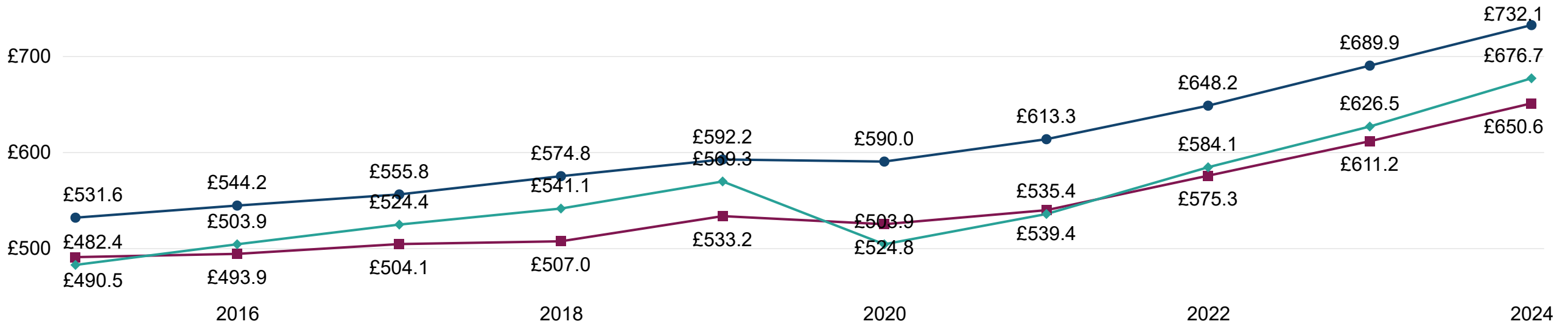
Resident median full-time weekly earnings (£)

● England ■ North East ◆ North Tyneside



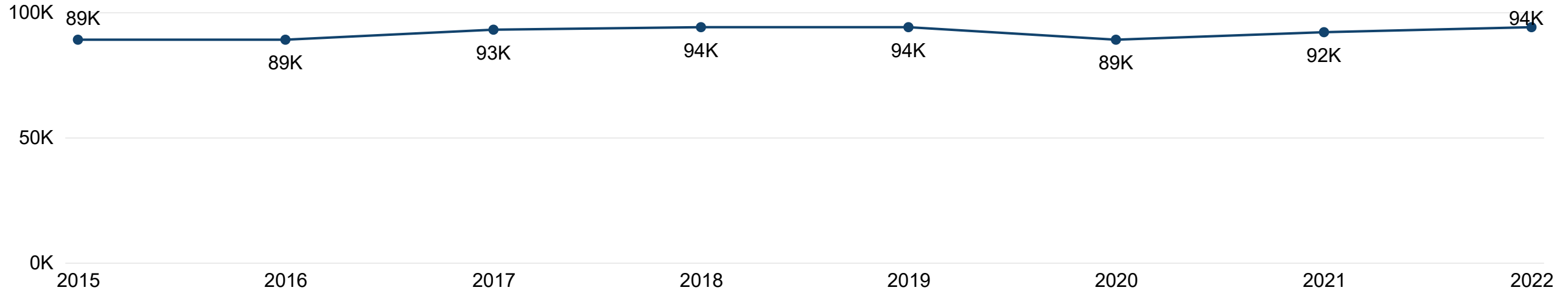
Workplace median weekly full-time earnings (£)

● England ■ North East ◆ North Tyneside

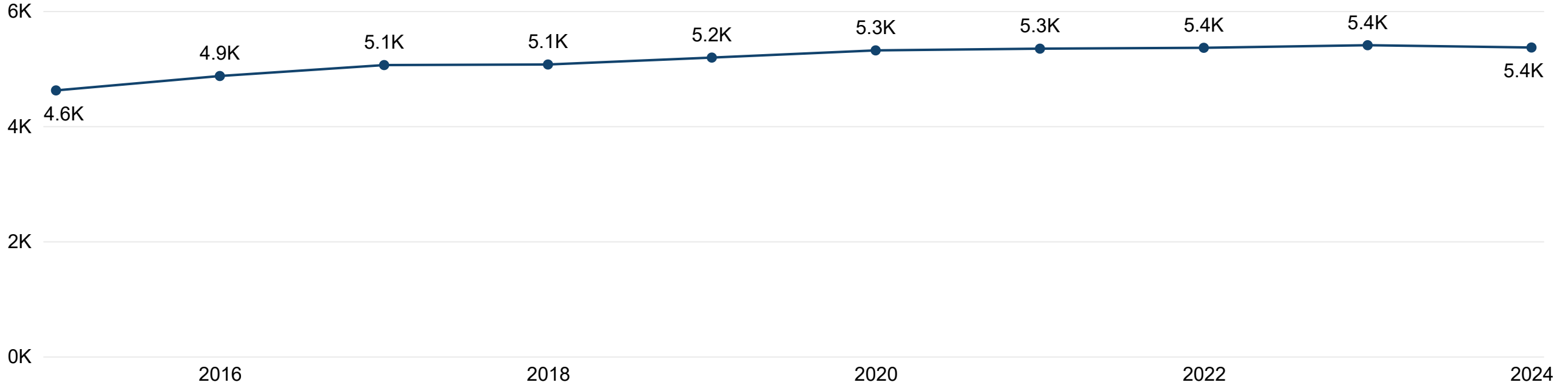


Jobs and businesses

Total number of jobs in North Tyneside



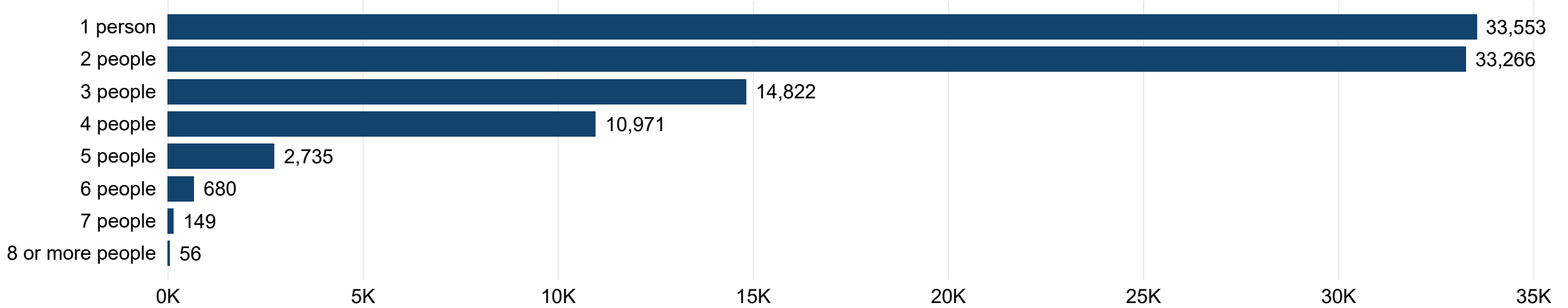
Number of businesses based in North Tyneside



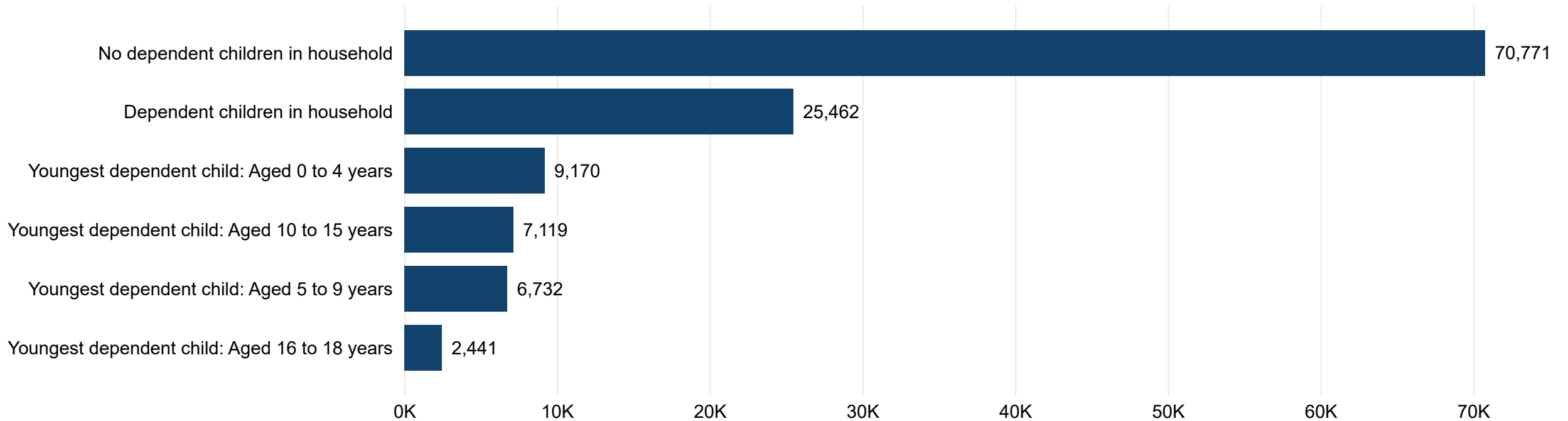
Our Place

Households

Size of households in North Tyneside

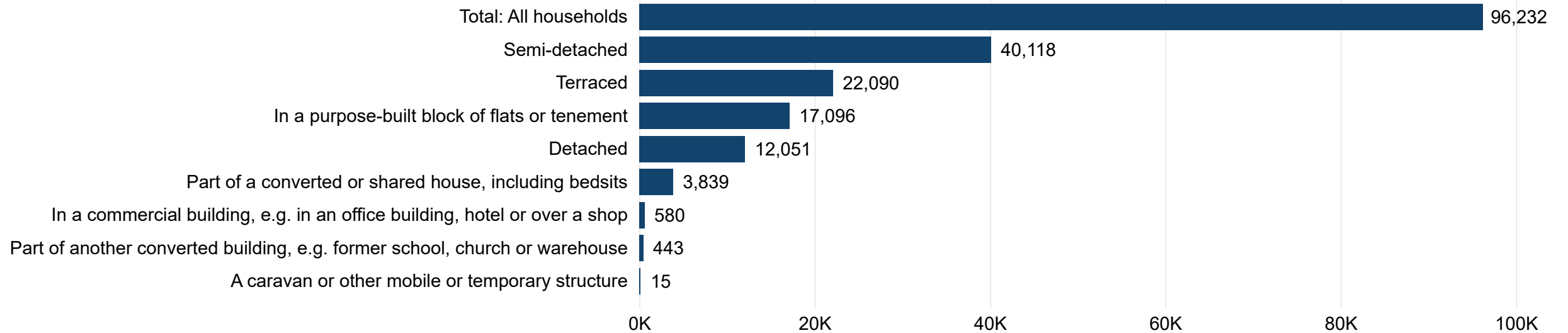


Number of dependent children in families in North Tyneside

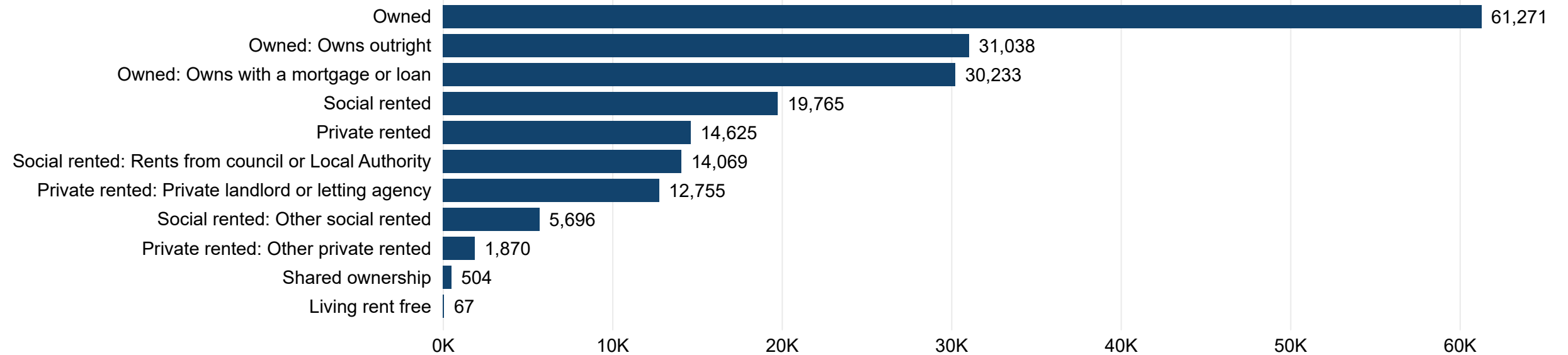


Housing

Accommodation type of North Tyneside households

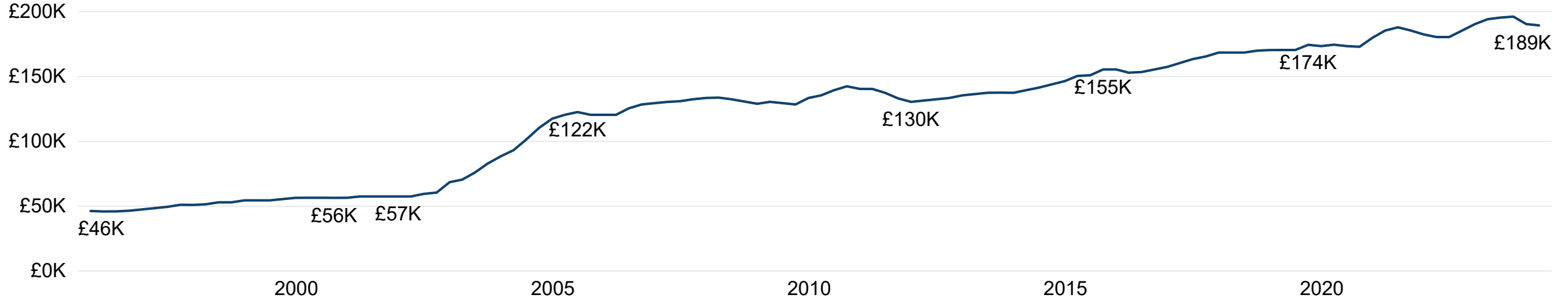


Tenure of North Tyneside households



House price and broadband speed

North Tyneside Median house price paid



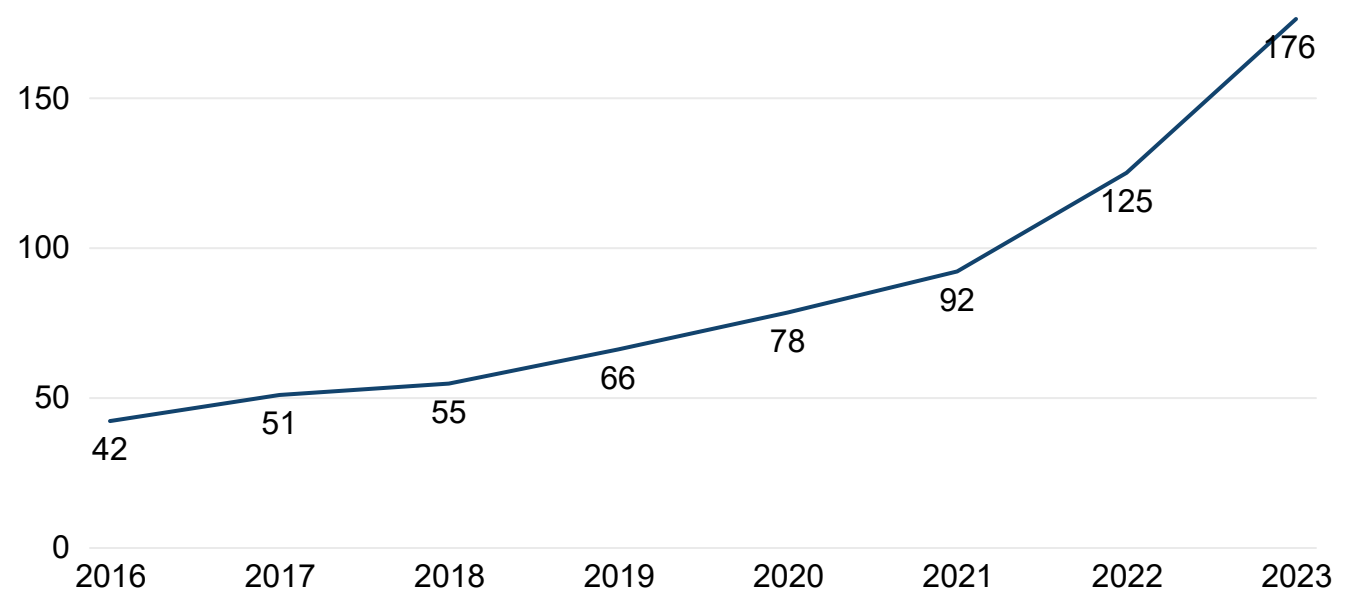
North Tyneside average maximum download speeds (2024)

Line maximum download speed Average maximum download speed (Mbit/s)

<10Mbit/s	6
10<30Mbit/s	18
30<100Mbit/s	61
100<300Mbit/s	199
300<900Mbit/s	474
>=900Mbit/s	1,097

From 2024, Ofcom no longer publishes overall average download speeds for local authority areas

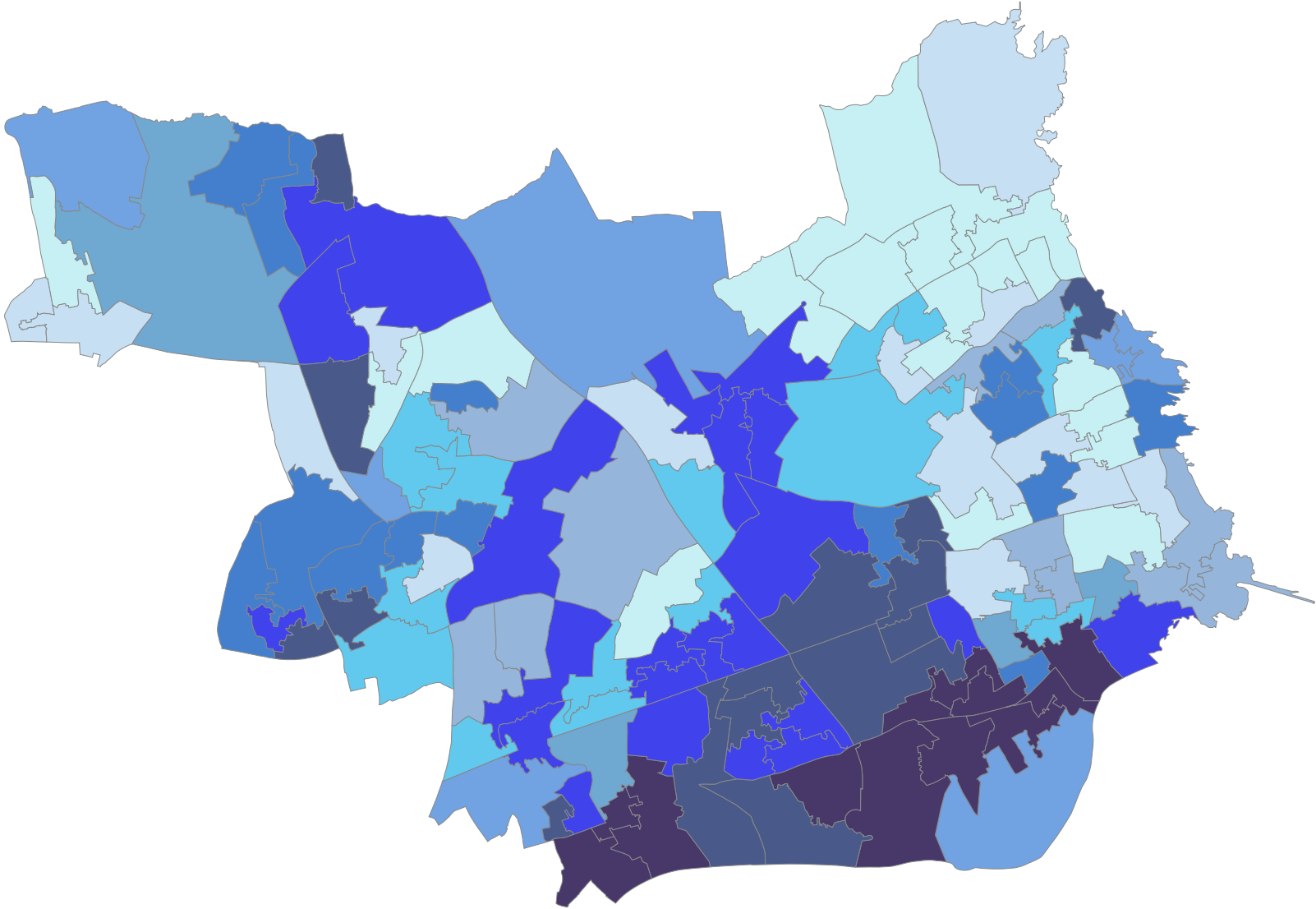
North Tyneside average broadband download speed (megabit per second)



Index of Multiple Deprivation

Index of Multiple Deprivation (IMD) Decile (where 1 is in the most deprived 10% of lower super output areas in England)

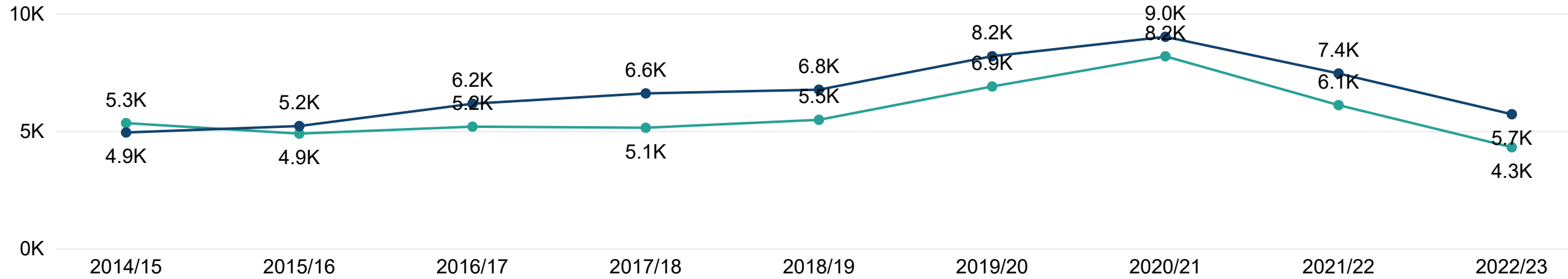
Index of Multiple Deprivation (IMD) Decile ● 1 ● 2 ● 3 ● 4 ● 5 ● 6 ● 7 ● 8 ● 9 ● 10



Child Poverty

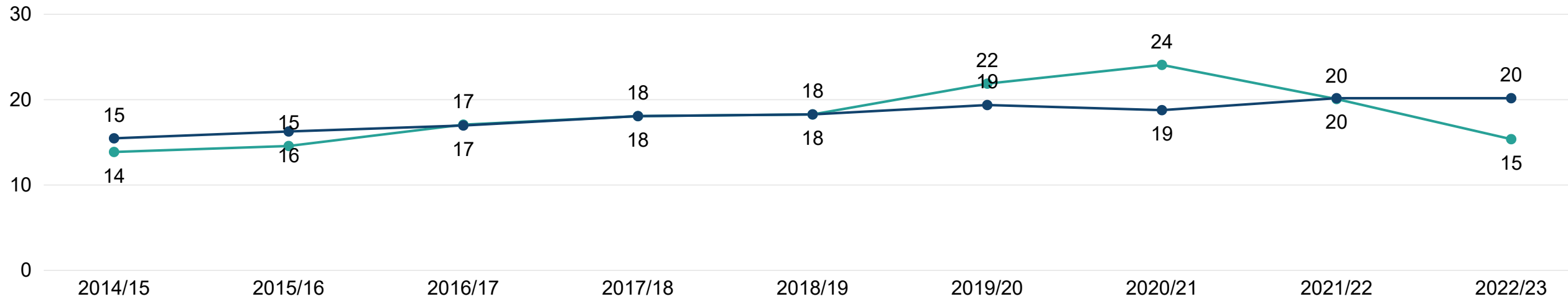
Number of children in North Tyneside in low income families

● Number of children in absolute low income families ● Number of children in relative low income families



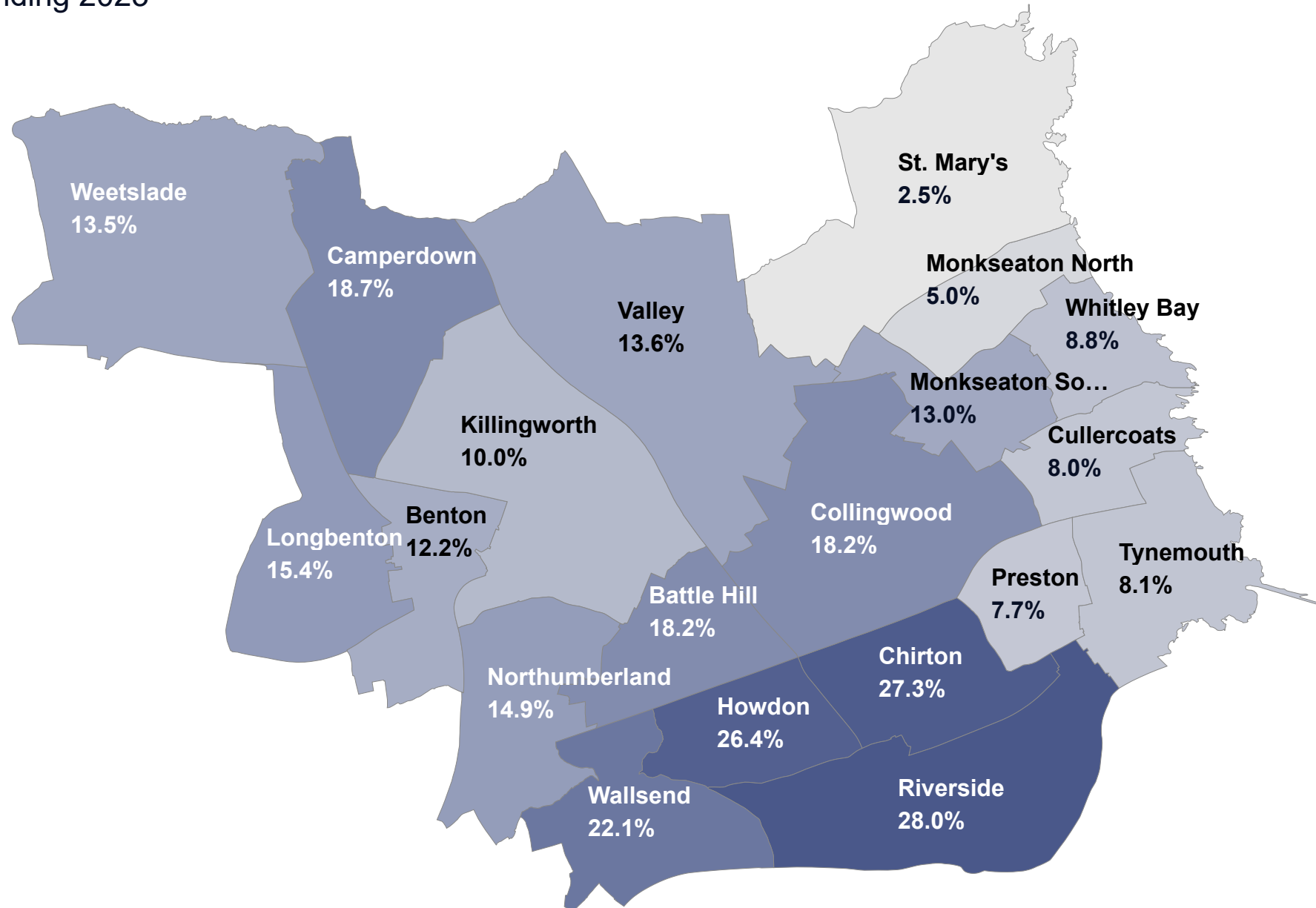
Proportion of children in families in relative low income (%)

● North Tyneside ● United Kingdom



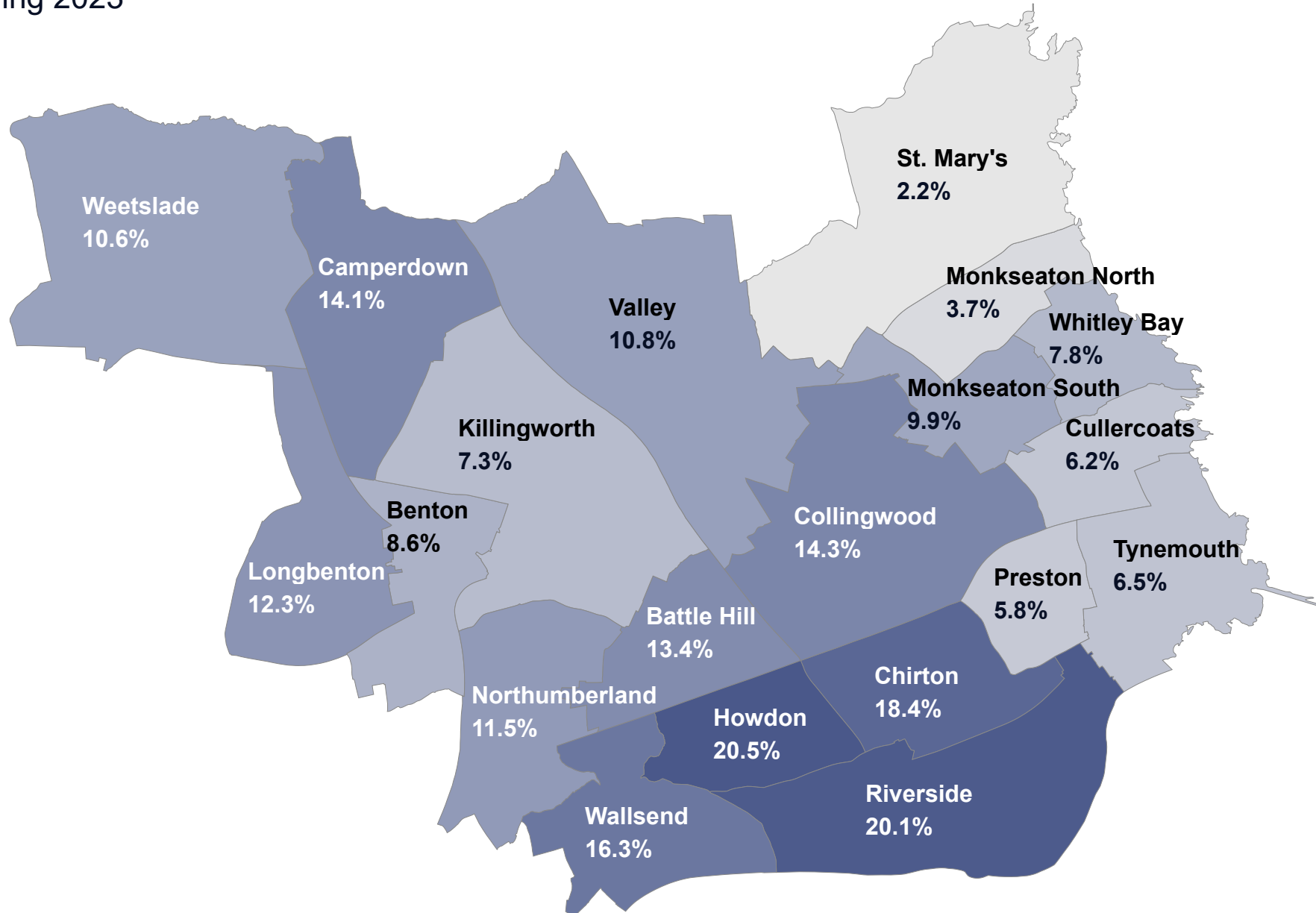
Children in relative low income families

Financial year ending 2023



Children in absolute low income families

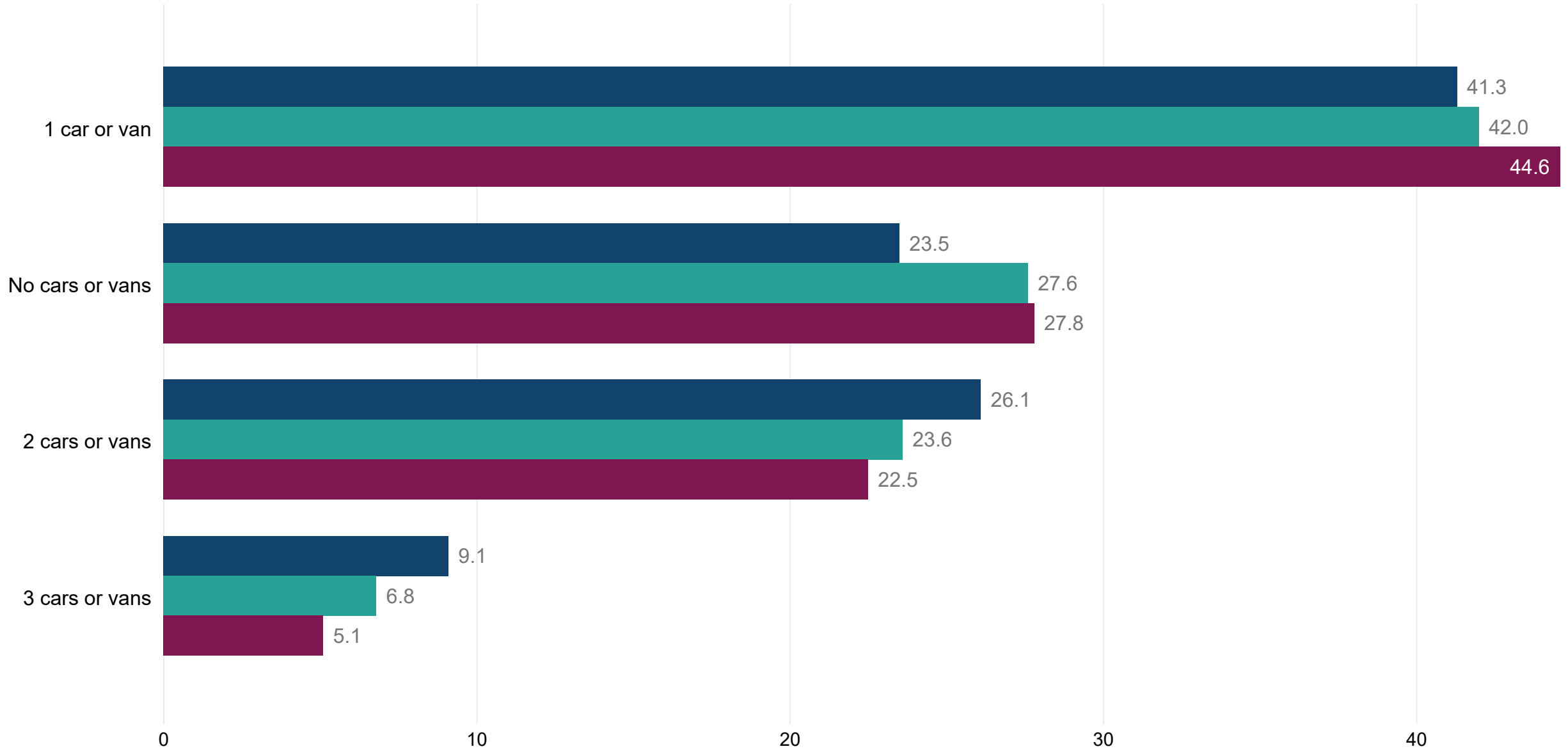
Financial year ending 2023



Car or van availability

Car or van availability for households (%)

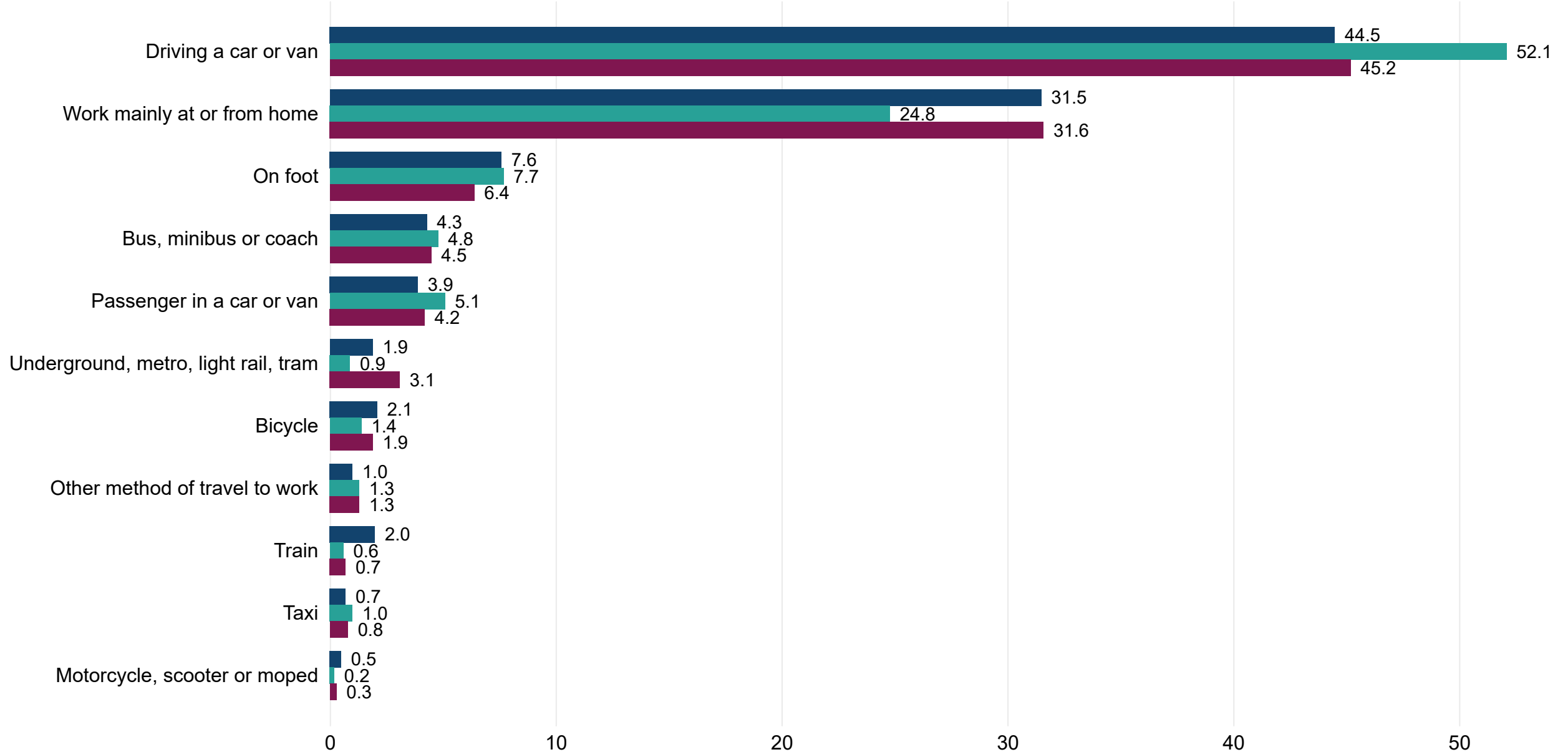
● England ● North East ● North Tyneside



Transport

Method of travel to work of residents (%)

● England ● North East ● North Tyneside



Crime

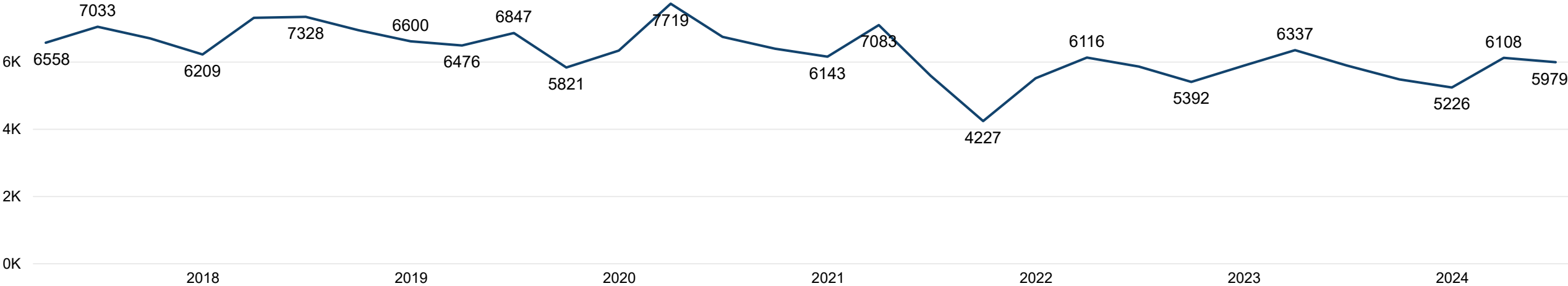
Residents who feel safe outside during the day (2022)

89%

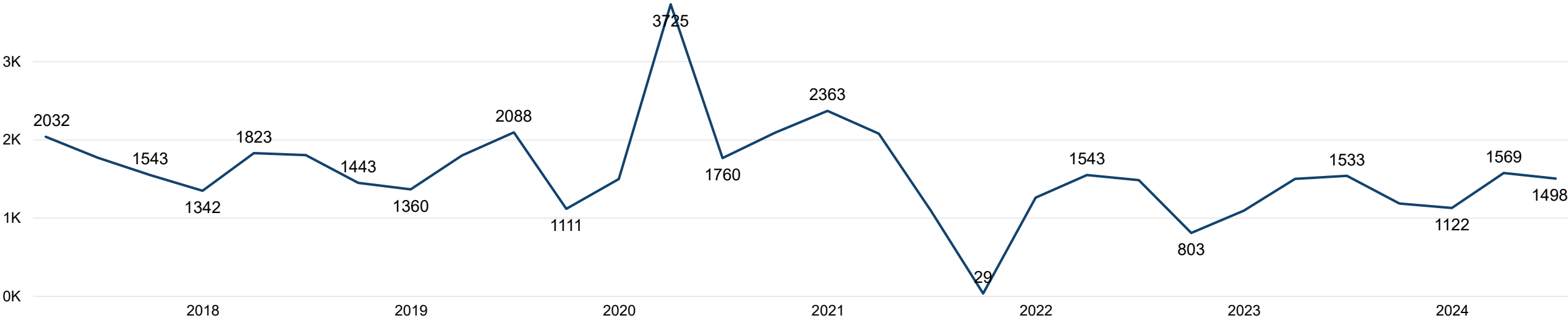
Residents who feel safe outside after dark (2022)

46%

Total reported crimes in North Tyneside



Total reported anti-social behaviour incidents in North Tyneside



Data sources

Page	Description	Link	Data source
1	Front Page	https://www.ons.gov.uk/peoplepopulationandcommunity/populationandmigration/populationestimates/datasets/lowersuperoutputareapopulationdensity	Office for National Statistics Lower layer Super Output Area population density - mid-year 2022
8	Demographics	https://www.ons.gov.uk/peoplepopulationandcommunity/populationandmigration/populationestimates/datasets/populationestimatesforukenglandandwalesscotlandandnorthernireland	Office for National Statistics mid-year population estimate 2023
9	Demographics	https://www.ons.gov.uk/peoplepopulationandcommunity/populationandmigration/populationestimates/datasets/populationestimatesforukenglandandwalesscotlandandnorthernireland	Office for National Statistics mid-year population estimate 2023
10	Population projections	https://www.ons.gov.uk/peoplepopulationandcommunity/populationandmigration/populationprojections/datasets/localauthoritiesinenglandtable2	Office for National Statistics subnational population projections for England: 2018-based
11	Population projections	https://www.ons.gov.uk/datasets/TS021/editions/2021/versions/1	Office for National Statistics 2021 Census: Ethnic Group - dataset TS021
12	Life Expectancy	https://fingertips.phe.org.uk/profile/public-health-outcomes-framework/data#page/0/gid/1000049/pat/6/par/E12000001/ati/102/are/E08000022/iid/90366/age/1/sex/2/cat/-1/ctp/-1/yrr/3/cid/4/tbm/1	Office for Health Improvement & Disparities - Public Health Outcomes Framework - A01b
13	Life Expectancy	https://fingertips.phe.org.uk/profile/public-health-outcomes-framework/data#page/0/gid/1000049/pat/6/par/E12000001/ati/102/are/E08000022/iid/90366/age/1/sex/2/cat/-1/ctp/-1/yrr/3/cid/4/tbm/1	Office for Health Improvement & Disparities - Public Health Outcomes Framework - A01b
14	Life Expectancy gap	https://fingertips.phe.org.uk/profile/public-health-outcomes-framework/data#page/0/gid/1000049/pat/6/par/E12000001/ati/102/are/E08000022/iid/90366/age/1/sex/2/cat/-1/ctp/-1/yrr/3/cid/4/tbm/1	Office for Health Improvement & Disparities - Public Health Outcomes Framework - A01a & A02a

Data sources

Page	Description	Link	Data source
15	Births & Child Mortality	https://fingertips.phe.org.uk/profile/child-health-profiles/data#page/1/ati/302/are/E08000022	Office for Health Improvement & Disparities - Child Health Profiles - Child and Maternal Health and Child Maternal Health topic - pregnancy and birth
16	National Child Measurement Programme	https://digital.nhs.uk/data-and-information/publications/statistical/national-child-	NHS Digital - National Child Measurement Programme
17	Children in Care	https://www.gov.uk/government/publications/local-authority-interactive-tool-lait	Department for Education - Local authority interactive tool (LAIT)
18	Education	https://www.gov.uk/government/collections/statistics-gcses-key-stage-4#gcse-and-equivalent-results	Department for Education - Key stage 4 performance
19	Qualifications	https://www.nomisweb.co.uk/reports/lmp/la/1946157066/report.aspx	Office for National Statistics - Annual Population Survey
20	Qualifications	https://www.nomisweb.co.uk/reports/lmp/la/1946157066/report.aspx	Office for National Statistics - Annual Population Survey
21	Qualifications	https://www.nomisweb.co.uk/reports/lmp/la/1946157066/report.aspx	Office for National Statistics - Annual Population Survey
22	Religion	https://www.ons.gov.uk/datasets/TS030/editions/2021/versions/1	Office for National Statistics - 2021 Census - dataset TS030
23	Disability	https://www.ons.gov.uk/datasets/TS038/editions/2021/versions/1	Office for National Statistics - 2021 Census -dataset TS038
24	Care	https://www.ons.gov.uk/datasets/TS039/editions/2021/versions/1	Office for National Statistics - 2021 Census - dataset TS039
26	Employment (residents by industry)	https://www.nomisweb.co.uk/livelihoods/15998.xlsx	Office for National Statistics - Annual Population Survey
26	Employment (residents by occupation)	https://www.nomisweb.co.uk/reports/lmp/la/1946157066/report.aspx	Office for National Statistics - Annual Population Survey
27	Unemployment	https://www.nomisweb.co.uk/reports/lmp/la/1946157066/report.aspx	Office for National Statistics - Annual Population Survey
28	Economic Activity	https://www.nomisweb.co.uk/reports/lmp/la/1946157066/report.aspx	Office for National Statistics - Annual Population Survey

Data sources

Page	Description	Link	Data source
29	Universal Credit	https://www.gov.uk/government/collections/universal-credit-statistics	Department for Work and Pensions - Universal Credit statistics
30	Out of Work Benefits	https://stat-xplore.dwp.gov.uk/webapi/jsf/login.xhtml	Department for Work and Pensions - Benefit Combinations data - out-of-work benefit caseload
31	Earnings	https://www.nomisweb.co.uk/reports/lmp/la/1946157066/report.aspx	Office for National Statistics - Annual Survey of Hours and Earnings
32	Jobs and Businesses	https://www.nomisweb.co.uk/reports/lmp/la/1946157066/report.aspx	Office for National Statistis - ONS UK Business Counts
32	Jobs and Businesses	https://www.nomisweb.co.uk/reports/lmp/la/1946157066/report.aspx	Office for National Statistics - Jobs Density
34	Households - number of dependent children	https://www.ons.gov.uk/datasets/RM006/editions/2021/versions/1	Office for National Statistics - 2021 Census - dataset RM006
34	Households - size of households	https://www.ons.gov.uk/peoplepopulationandcommunity/populationandmigration/populationestimates/articles/demographyandmigrationdatacontent/2022-11-02	Office for National Statistics - 2021 Census - dataset TS017
35	Housing - accommodation type	https://www.ons.gov.uk/datasets/TS044/editions/2021/versions/1	Office for National Statistics - 2021 Census - dataset TS044
35	Housing - tenure	https://www.ons.gov.uk/datasets/TS054/editions/2021/versions/1	Office for National Statistics - 2021 Census - dataset TS054
36	House Prices and Broadband - broadband	https://www.ofcom.org.uk/phones-and-broadband/coverage-and-speeds/connected-nations-2024/data-downloads-2024/	Ofcom - Connected Nations 2024 - fixed performance local and unitary authority data
36	House Prices and Broadband - house prices	https://www.ons.gov.uk/peoplepopulationandcommunity/housing/datasets/medianhousepricesforadministrativegeographies	Office for National Statistics - Median house prices for administrative geographies
37	Index of Multiple Deprivation	https://www.gov.uk/government/statistics/english-indices-of-deprivation-2019	Ministry of Housing, Communities and Local Government (now the Department for Levelling Up, Housing and Communities) - English indices of deprivation 2019

Data sources

Page	Description	Link	Data source
38	Child Poverty	https://www.gov.uk/government/collections/children-in-low-income-families-local-area-statistics	Department for Work and Pensions - Children in low income families: local area statistics
39	Relative Child Poverty Map	https://www.gov.uk/government/collections/children-in-low-income-families-local-area-statistics	Department for Work and Pensions - Children in low income families: local area statistics
40	Absolute Child Poverty Map	https://www.gov.uk/government/collections/children-in-low-income-families-local-area-statistics	Department for Work and Pensions - Children in low income families: local area statistics
41	Car or Van Availability	https://www.ons.gov.uk/datasets/TS045/editions/2021/versions/1	Office for National Statistics - 2021 Census - dataset TS045
42	Method of Travel to Work	https://www.ons.gov.uk/datasets/TS061/editions/2021/versions/1	Office for National Statistics - 2021 Census - dataset TS061
43	Crime - residents who feel safe	https://my.northtyneside.gov.uk/category/1263/views-residents	North Tyneside Residents' Survey 2022
43	Crime - total crimes and anti-social behaviour	https://data.police.uk/data/	Northumbria Police