
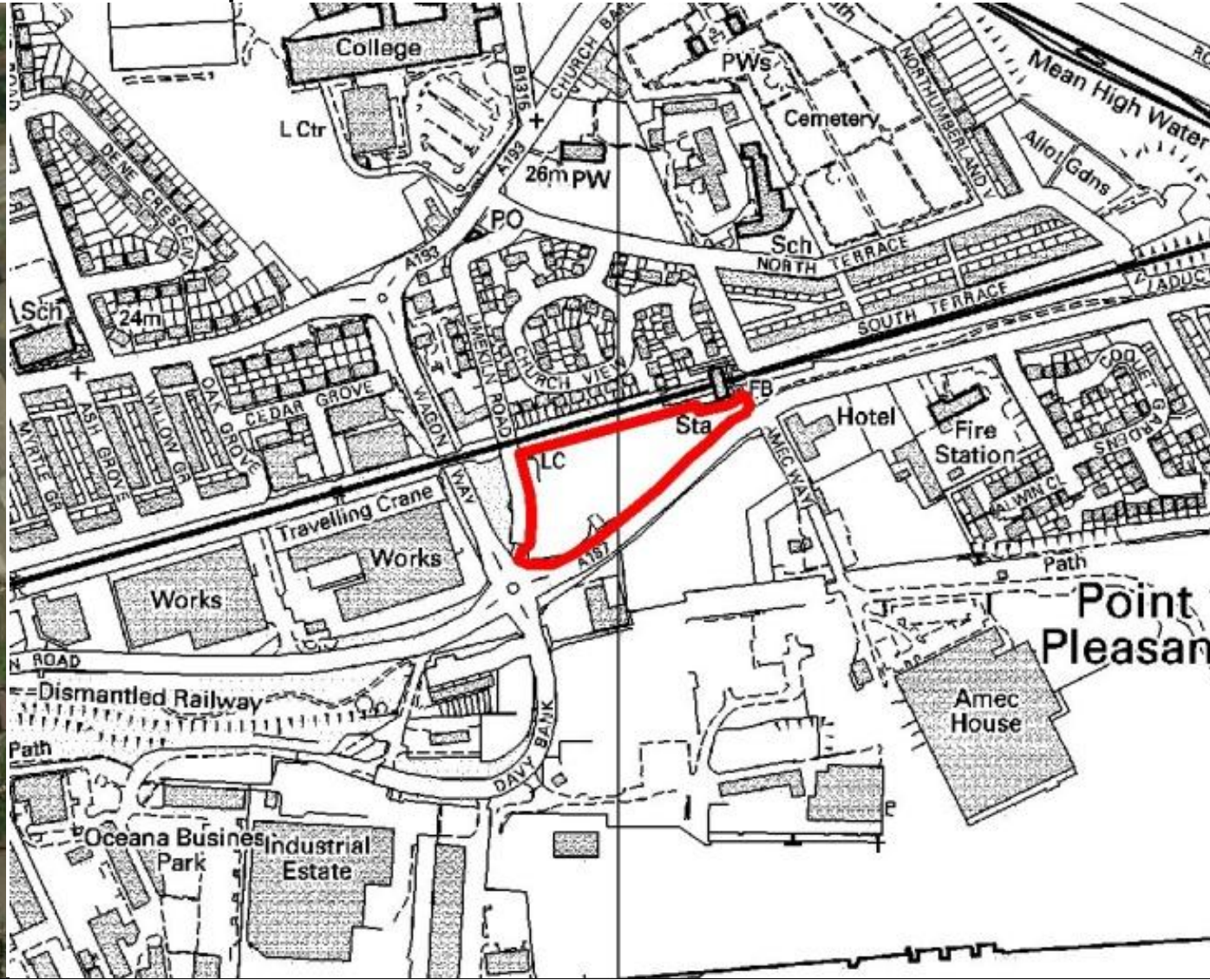




NORTH TYNESIDE BROWNFIELD LAND REGISTER

Site maps


DECEMBER 2017



SITE REF:	001	SITE NAME:	Hadrian Road
Aerial Photo:		Site Location Map:	
			
Copyright GeoPerspectives 2010.		© Crown Copyright and database right 2016. Ordnance Survey Licence Number 0100016801	


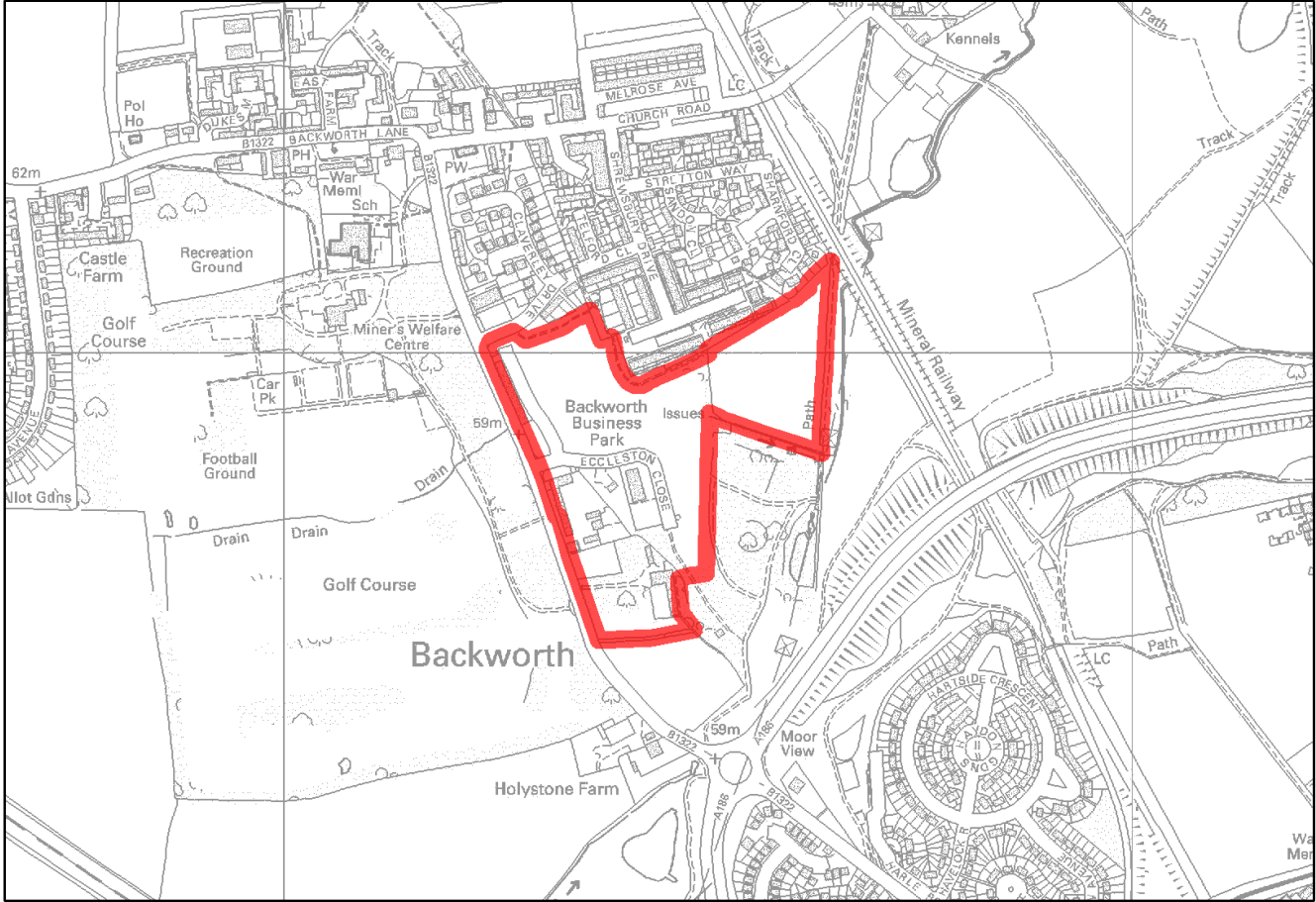
SITE REF:	002	SITE NAME:	Cedar Grove Block
<div data-bbox="172 233 365 268">Aerial Photo:</div> 		<div data-bbox="1457 233 1739 268">Site Location Map:</div> 	
Copyright GeoPerspectives 2010.		© Crown Copyright and database right 2016. Ordnance Survey Licence Number 0100016801	

SITE REF:	038	SITE NAME:	Langdale Centre
Aerial Photo:		Site Location Map:	
			
Copyright GeoPerspectives 2010.		© Crown Copyright and database right 2016. Ordnance Survey Licence Number 0100016801	

SITE REF:	048	SITE NAME:	Land at Martin Road
Aerial Photo: 		Site Location Map: 	
Copyright GeoPerspectives 2010.		© Crown Copyright and database right 2016. Ordnance Survey Licence Number 0100016801	

SITE REF:	058	SITE NAME:	Howdon Green
Aerial Photo:		Site Location Map:	
			
Copyright GeoPerspectives 2010.		© Crown Copyright and database right 2016. Ordnance Survey Licence Number 0100016801	

SITE REF:	063	SITE NAME:	West Chirton South
Aerial Photo:	Site Location Map:		
<div>An aerial photograph showing an industrial area. A red boundary line outlines a large, irregularly shaped plot of land. The plot contains several large industrial buildings, some with multiple gables, and a large open area that appears to be a field or a parking lot. The surrounding area includes other industrial buildings, roads, and some green spaces.</div> <div>A site location map showing the red boundary line from the aerial photo in its geographical context. The map includes labels for various locations: Billy Mill, West Chirton (Middx) Industrial Estate, Blaydon Bridge, West Chirton South Industrial Estate, Tynes Tunnel (Tyne) Trading Estate, Baghill Industrial Park, Technology College, and West Chirton. It also shows a school, a playing field, and a station. The map is a detailed street map with a grid system.</div>			
Copyright GeoPerspectives 2010.		© Crown Copyright and database right 2016. Ordnance Survey Licence Number 0100016801	

SITE REF:	066	SITE NAME:	Backworth Business Park & Cottages
Aerial Photo: 		Site Location Map: 	
Copyright GeoPerspectives 2010.		© Crown Copyright and database right 2016. Ordnance Survey Licence Number 0100016801	

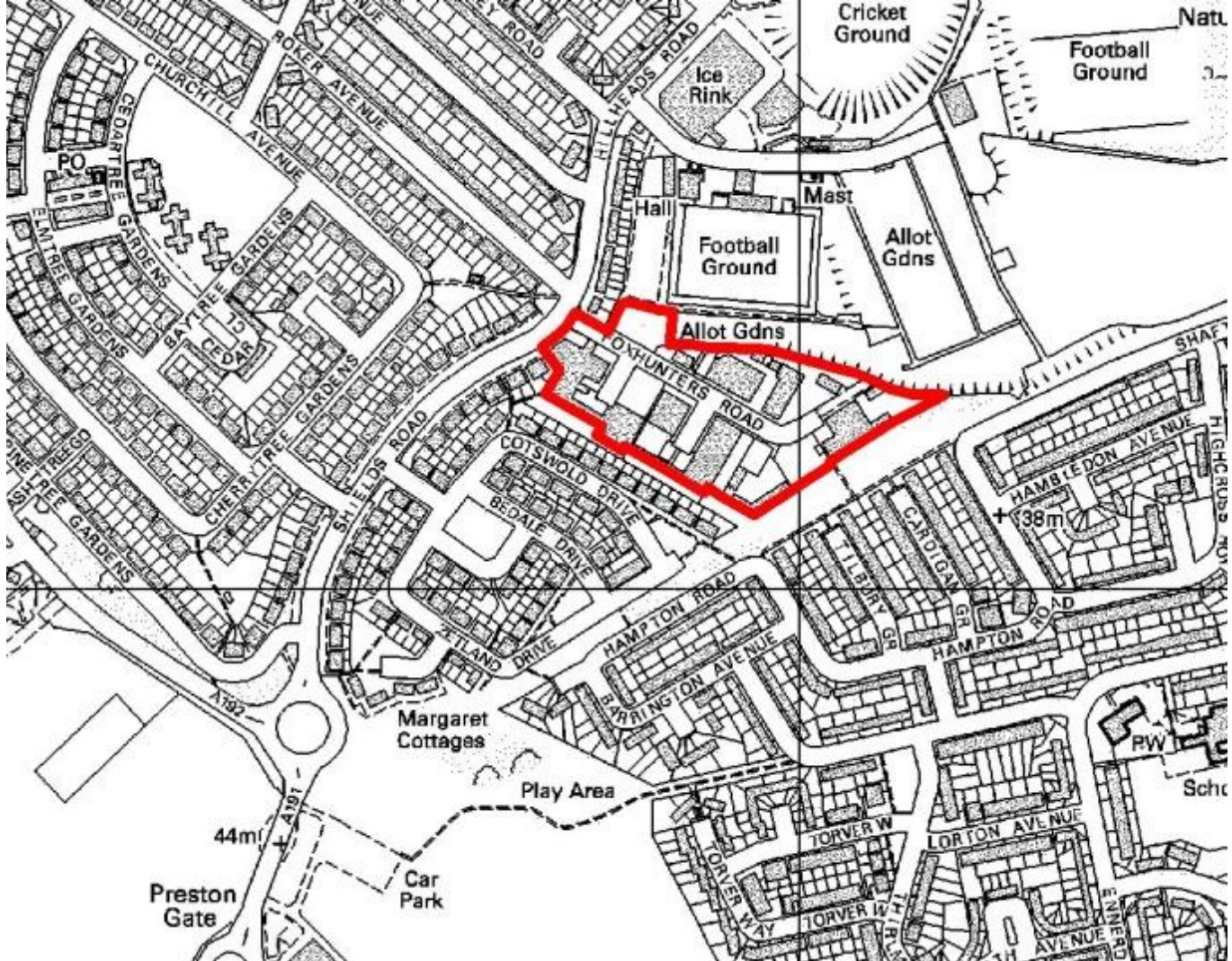
SITE REF:	067	SITE NAME:	Foxhunters
-----------	-----	------------	------------

Aerial Photo:



Copyright GeoPerspectives 2010.

Site Location Map:



© Crown Copyright and database right 2016. Ordnance Survey Licence Number 0100016801

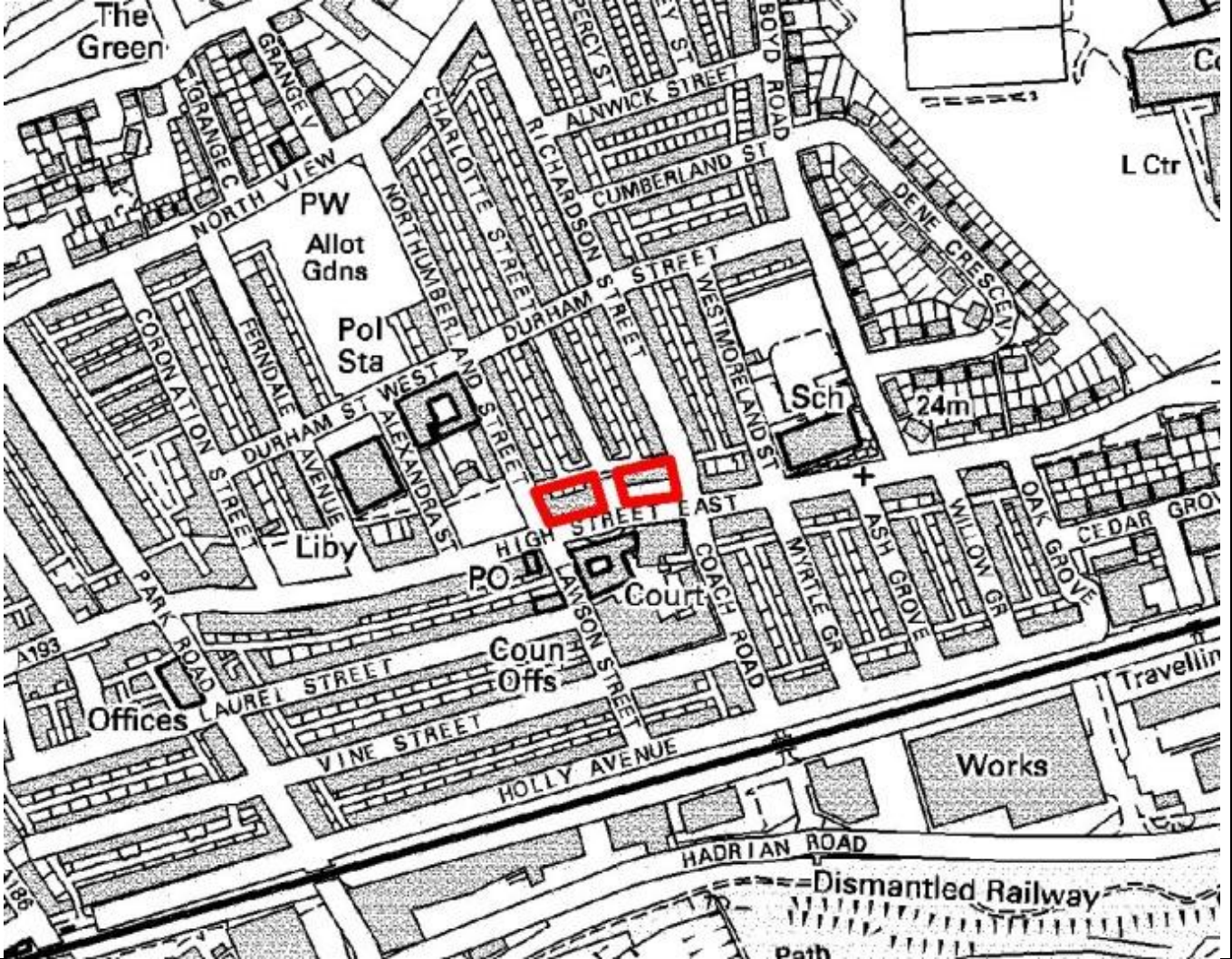
SITE REF:	079	SITE NAME:	201-225 High Street East
-----------	-----	------------	--------------------------

Aerial Photo:




Copyright GeoPerspectives 2010.

Site Location Map:



© Crown Copyright and database right 2016. Ordnance Survey Licence Number 0100016801

SITE REF:	081	SITE NAME:	Forest Hall Delivery Office
Aerial Photo:		Site Location Map:	
			
Copyright GeoPerspectives 2010.		© Crown Copyright and database right 2016. Ordnance Survey Licence Number 0100016801	

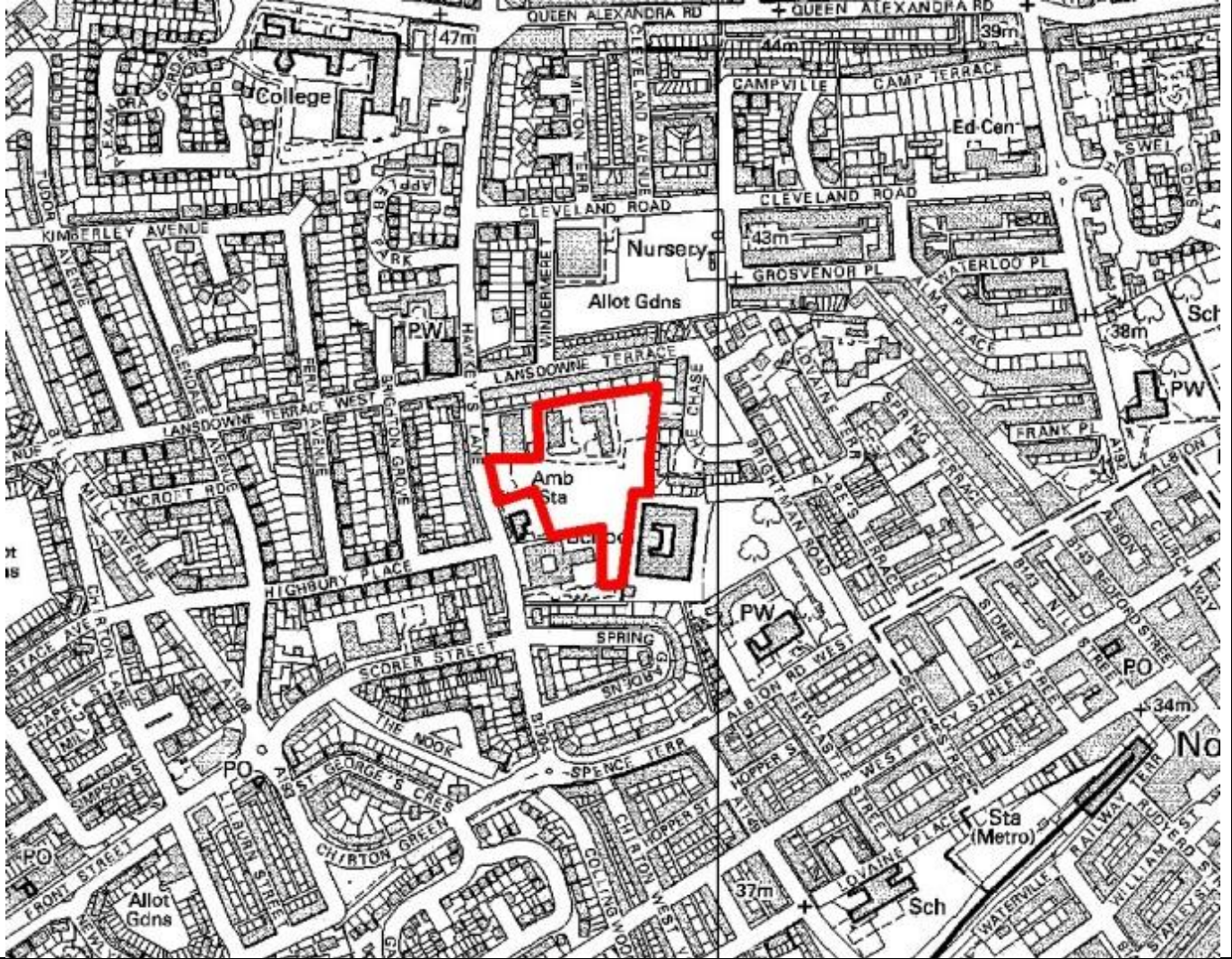
SITE REF:	083	SITE NAME:	Tynemouth Victoria Jubilee Infirmary
-----------	-----	------------	--------------------------------------

Aerial Photo:



Copyright GeoPerspectives 2010.

Site Location Map:



© Crown Copyright and database right 2016. Ordnance Survey Licence Number 0100016801

SITE REF:	085	SITE NAME:	Land at 26-37 Clive Street
Aerial Photo: 		Site Location Map: 	
Copyright GeoPerspectives 2010.		© Crown Copyright and database right 2016. Ordnance Survey Licence Number 0100016801	

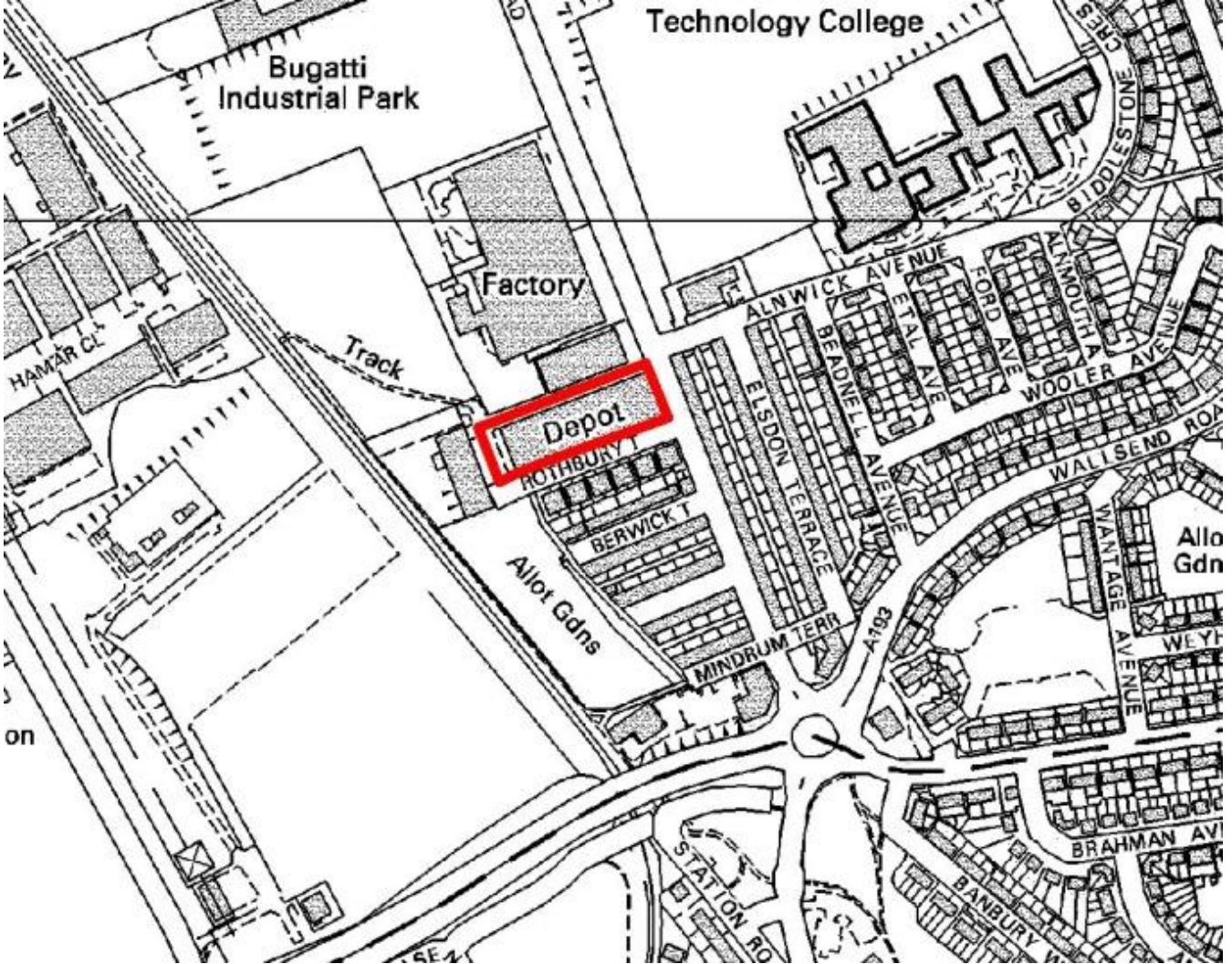
SITE REF:	091	SITE NAME:	Percy Main Bus Depot
-----------	-----	------------	----------------------

Aerial Photo:


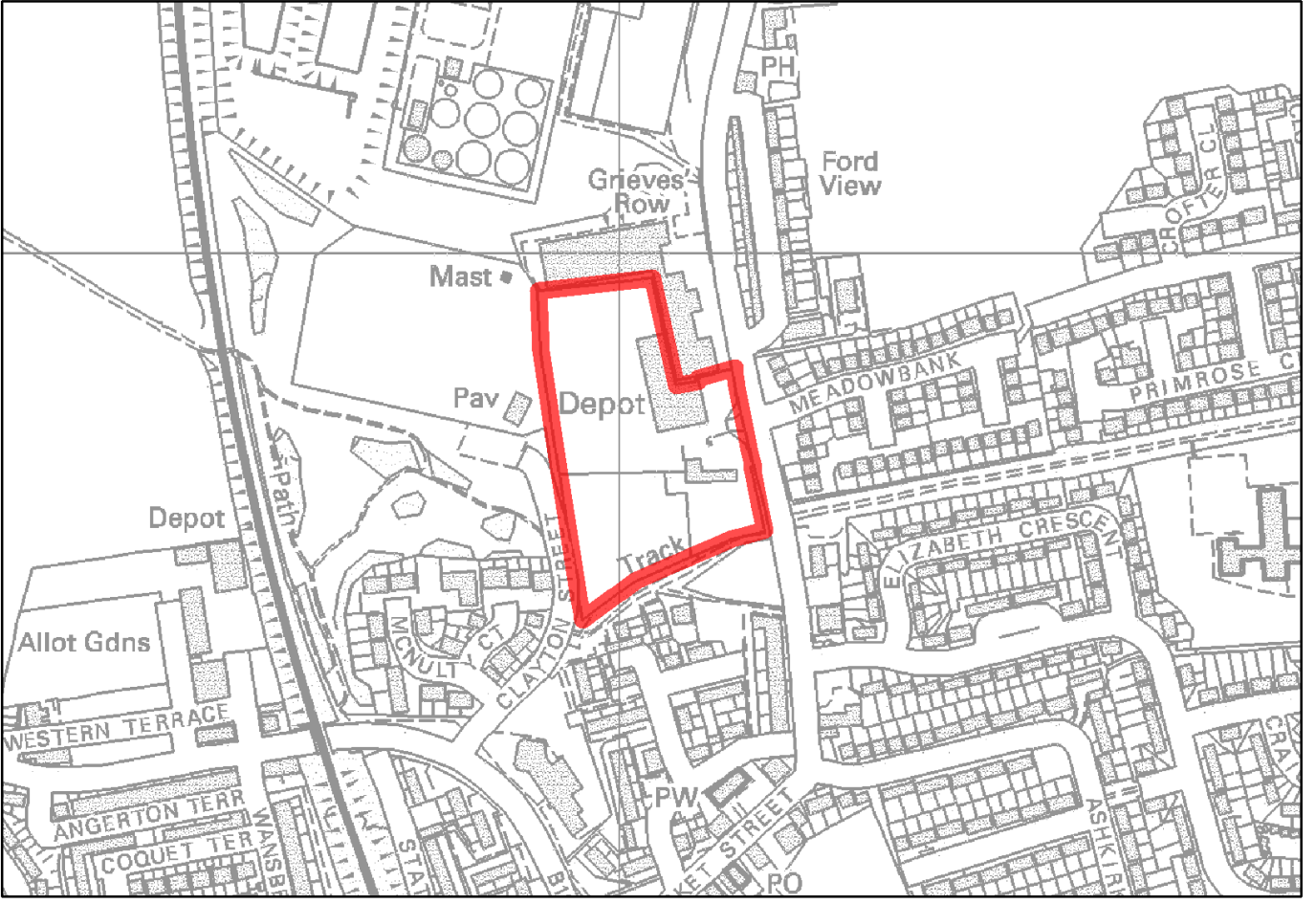


Copyright GeoPerspectives 2010.

Site Location Map:



© Crown Copyright and database right 2016. Ordnance Survey Licence Number 0100016801

SITE REF:	095	SITE NAME:	Grieves Row
Aerial Photo:		Site Location Map:	
			
Copyright GeoPerspectives 2010.		© Crown Copyright and database right 2016. Ordnance Survey Licence Number 0100016801	

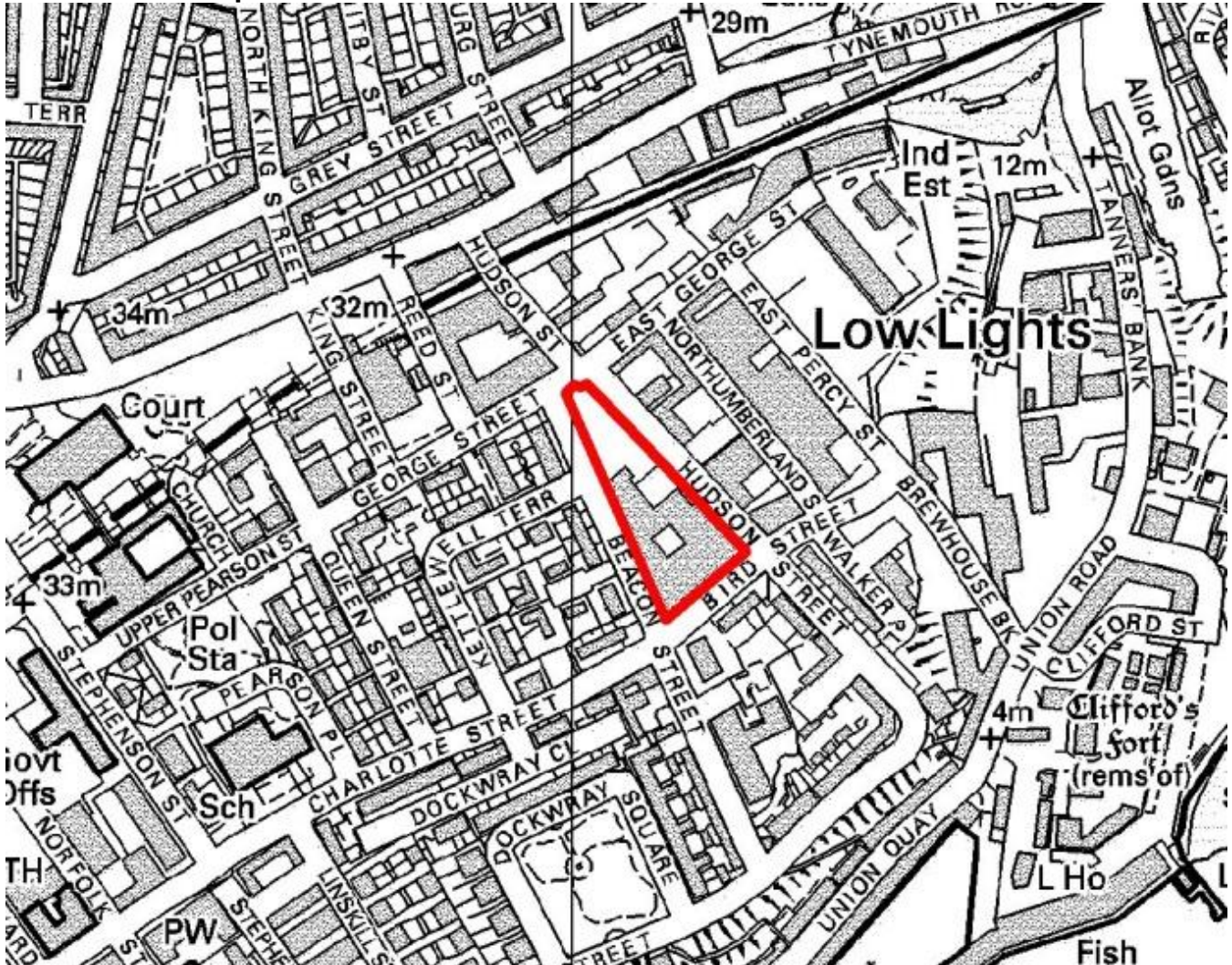
SITE REF:	116	SITE NAME:	Land North of Bird Street
-----------	-----	------------	---------------------------

Aerial Photo:



Copyright GeoPerspectives 2010.

Site Location Map:



© Crown Copyright and database right 2016. Ordnance Survey Licence Number 0100016801

SITE REF:	162	SITE NAME:	Rising Sun adjacent to sport ground
<div data-bbox="172 237 368 268">Aerial Photo:</div>  <p data-bbox="172 1255 552 1287">Copyright GeoPerspectives 2010.</p>		<div data-bbox="1442 237 1724 268">Site Location Map:</div>  <p data-bbox="1442 1255 2487 1287">© Crown Copyright and database right 2016. Ordnance Survey Licence Number 0100016801</p>	

SITE REF:	198	SITE NAME:	Land at Coble Dene
<div data-bbox="172 233 368 268">Aerial Photo:</div>  <p data-bbox="172 1276 552 1310">Copyright GeoPerspectives 2010.</p>		<div data-bbox="1448 233 1727 268">Site Location Map:</div>  <p data-bbox="1448 1276 2487 1310">© Crown Copyright and database right 2016. Ordnance Survey Licence Number 0100016801</p>	

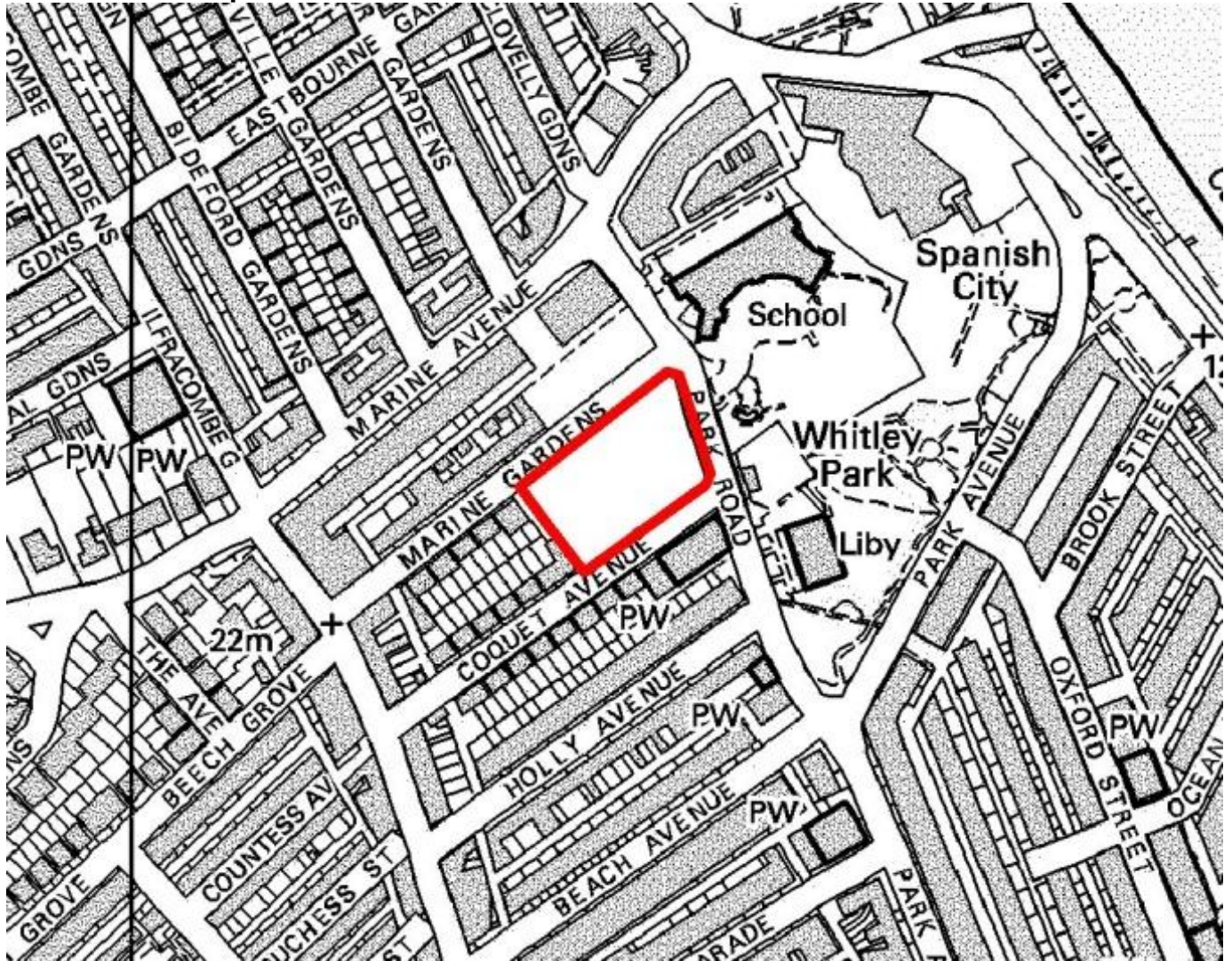
SITE REF:	219	SITE NAME:	Marine Park And Cocquet Park First Schools
-----------	-----	------------	--

Aerial Photo:



Copyright GeoPerspectives 2010.

Site Location Map:



© Crown Copyright and database right 2016. Ordnance Survey Licence Number 0100016801

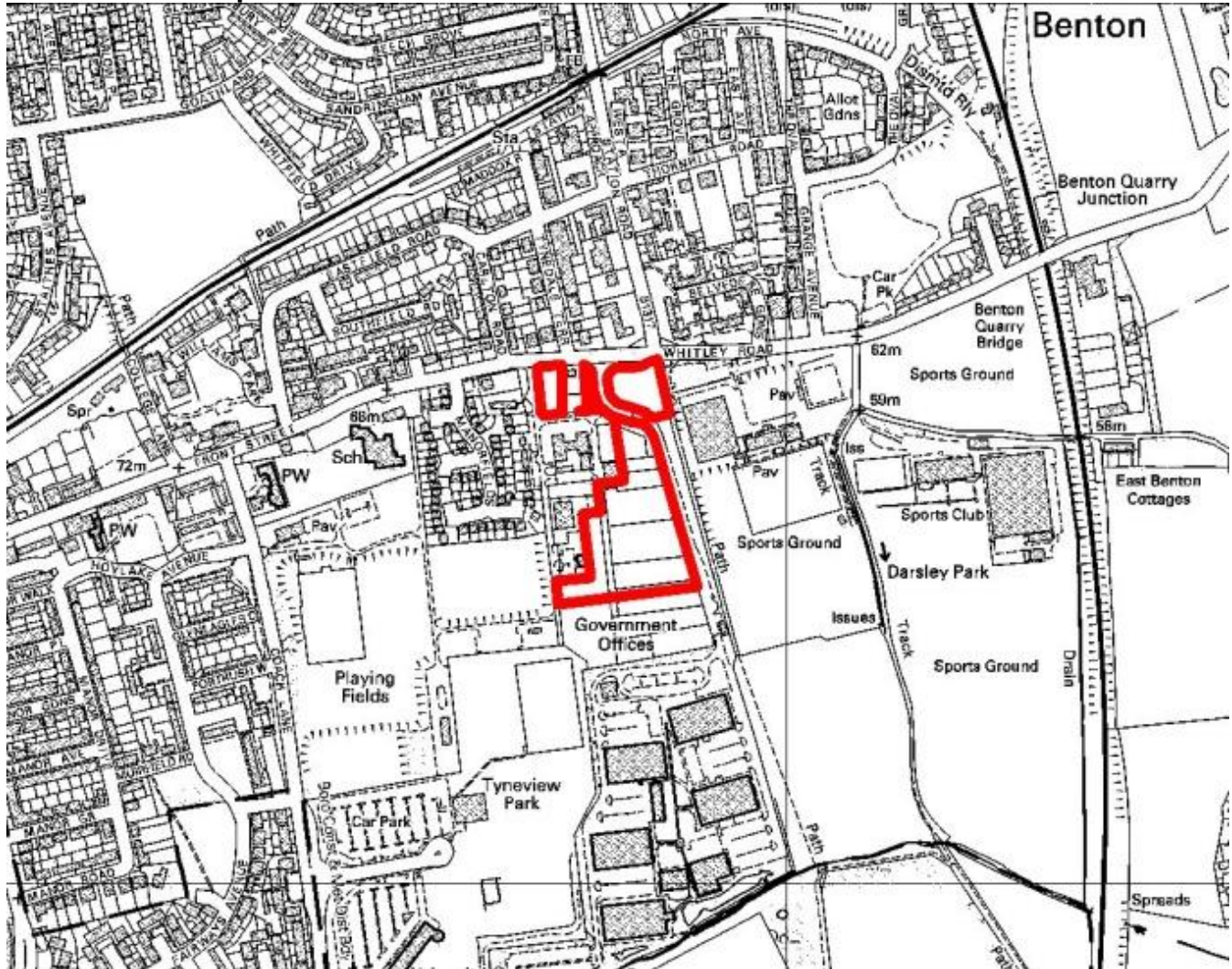
SITE REF:	223	SITE NAME:	Land South Of Whitley Road
-----------	-----	------------	----------------------------

Aerial Photo:


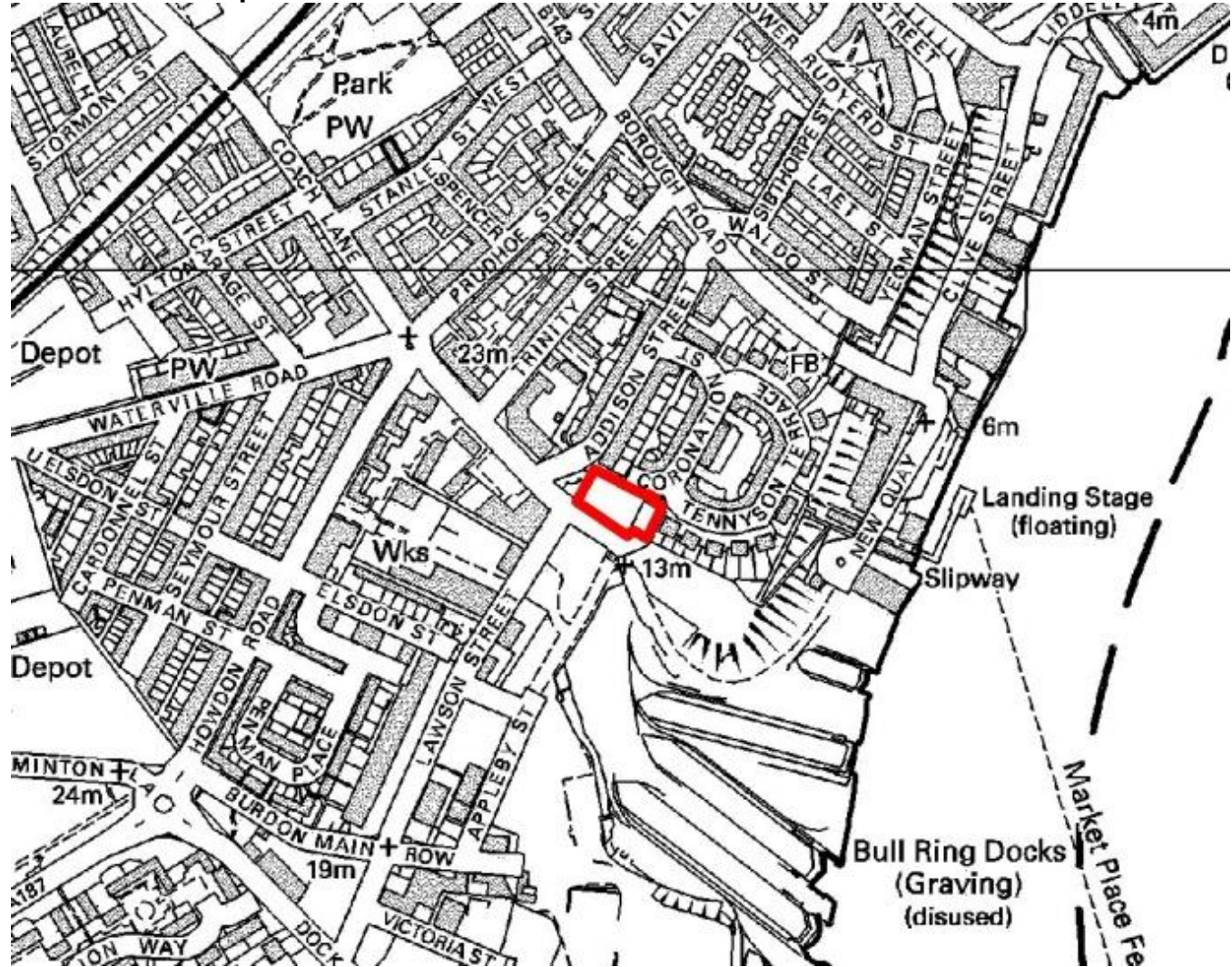



Copyright GeoPerspectives 2010.

Site Location Map:




© Crown Copyright and database right 2016. Ordnance Survey Licence Number 0100016801

SITE REF:	233	SITE NAME:	Fleur De Lis
<div data-bbox="172 233 368 268">Aerial Photo:</div>  <p data-bbox="172 1283 552 1312">Copyright GeoPerspectives 2010.</p>		<div data-bbox="1451 233 1733 268">Site Location Map:</div>  <p data-bbox="1451 1262 2496 1312">© Crown Copyright and database right 2016. Ordnance Survey Licence Number 0100016801</p>	

SITE REF:	249	SITE NAME:	Land And Buildings East Of 13 Linskill Terrace
<div data-bbox="172 231 371 268">Aerial Photo:</div>  <p data-bbox="172 1218 549 1249">Copyright GeoPerspectives 2010.</p>		<div data-bbox="1365 231 1647 268">Site Location Map:</div>  <p data-bbox="1365 1218 2418 1249">© Crown Copyright and database right 2016. Ordnance Survey Licence Number 0100016801</p>	

SITE REF:	260	SITE NAME:	Bawtry Court
-----------	-----	------------	--------------

Aerial Photo:


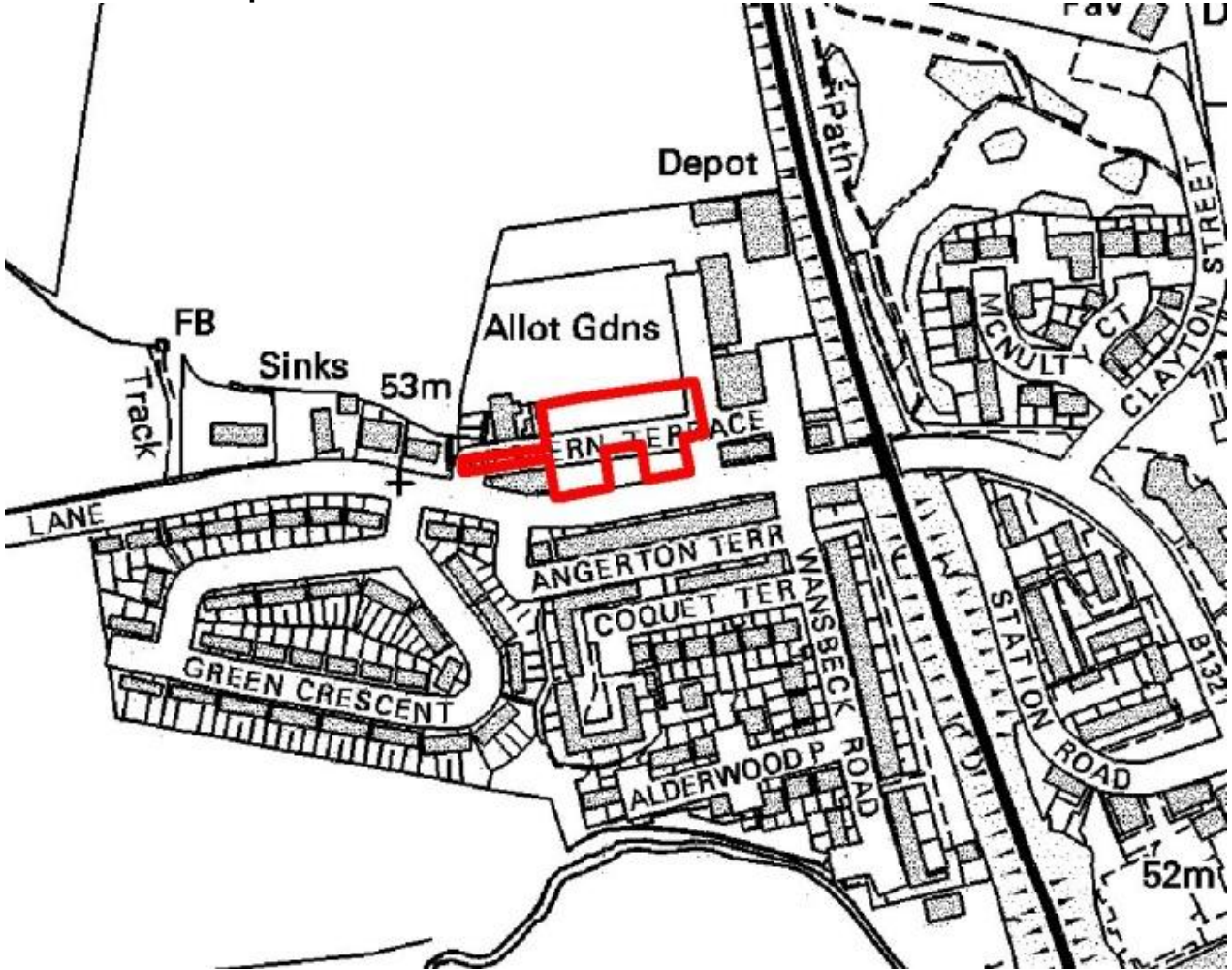


Copyright GeoPerspectives 2010.

Site Location Map:



© Crown Copyright and database right 2016. Ordnance Survey Licence Number 0100016801

SITE REF:	261	SITE NAME:	Land At Western Terrace
<p data-bbox="172 237 365 268">Aerial Photo:</p>  <p data-bbox="172 1203 552 1234">Copyright GeoPerspectives 2010.</p>		<p data-bbox="1353 237 1635 268">Site Location Map:</p>  <p data-bbox="1353 1203 2398 1234">© Crown Copyright and database right 2016. Ordnance Survey Licence Number 0100016801</p>	

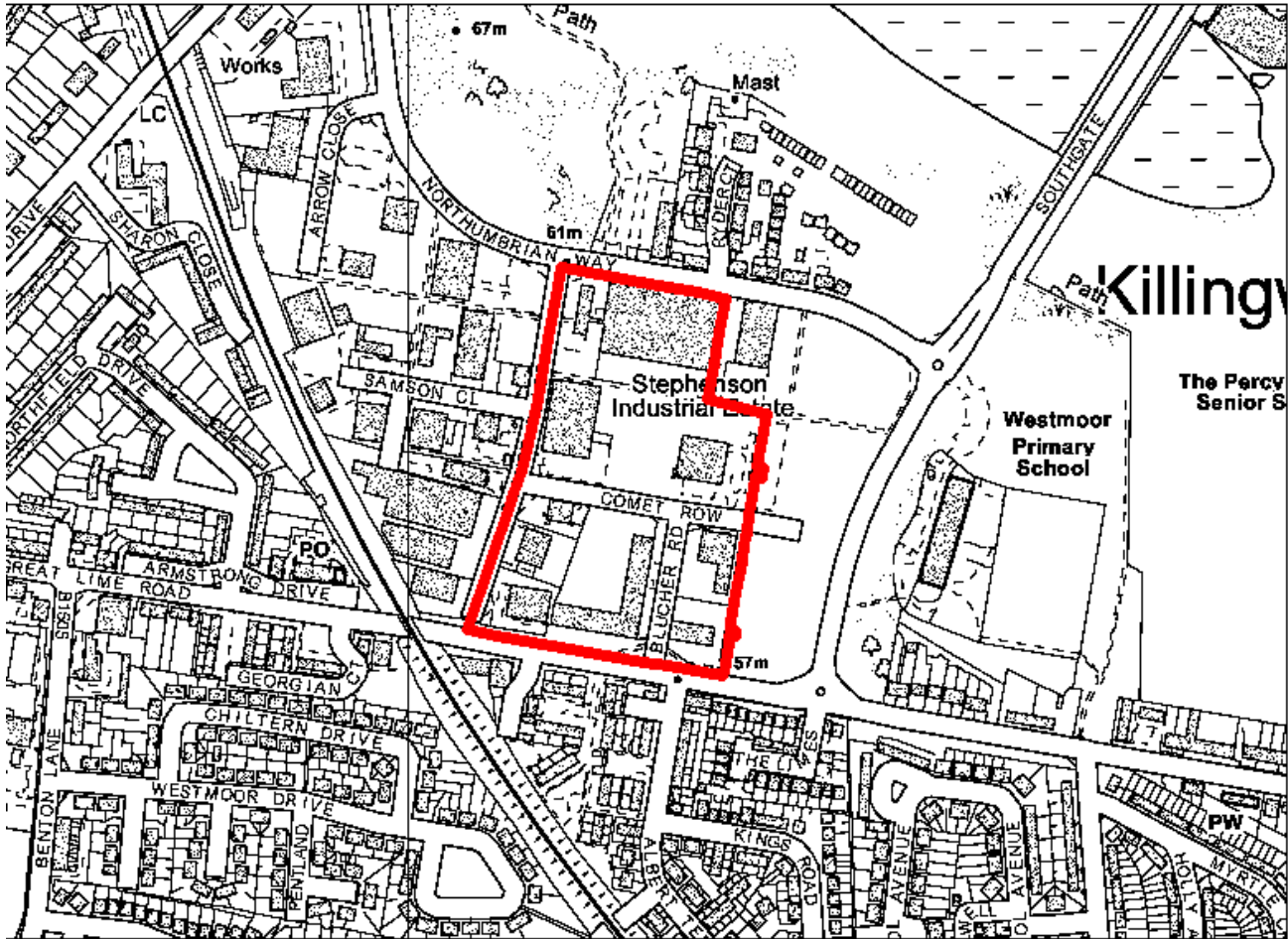
SITE REF:	277a	SITE NAME:	Stephenson Industrial Estate East
-----------	------	------------	-----------------------------------

Aerial Photo:



Copyright GeoPerspectives 2010.

Site Location Map:



© Crown Copyright and database right 2016. Ordnance Survey Licence Number 0100016801

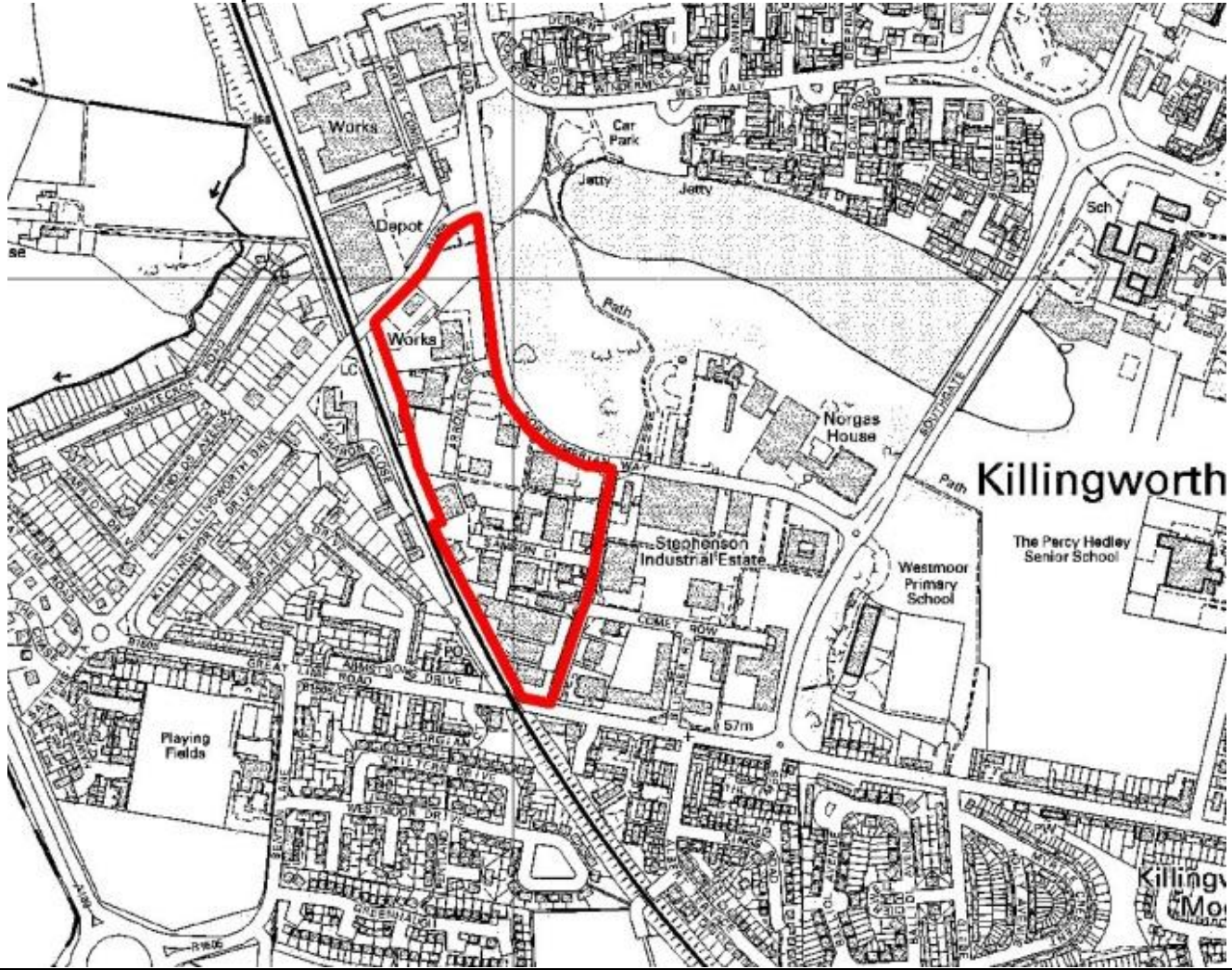
SITE REF:	278	SITE NAME:	Stephenson Industrial Estate West
-----------	-----	------------	-----------------------------------

Aerial Photo:



Copyright GeoPerspectives 2010.

Site Location Map:



© Crown Copyright and database right 2016. Ordnance Survey Licence Number 0100016801

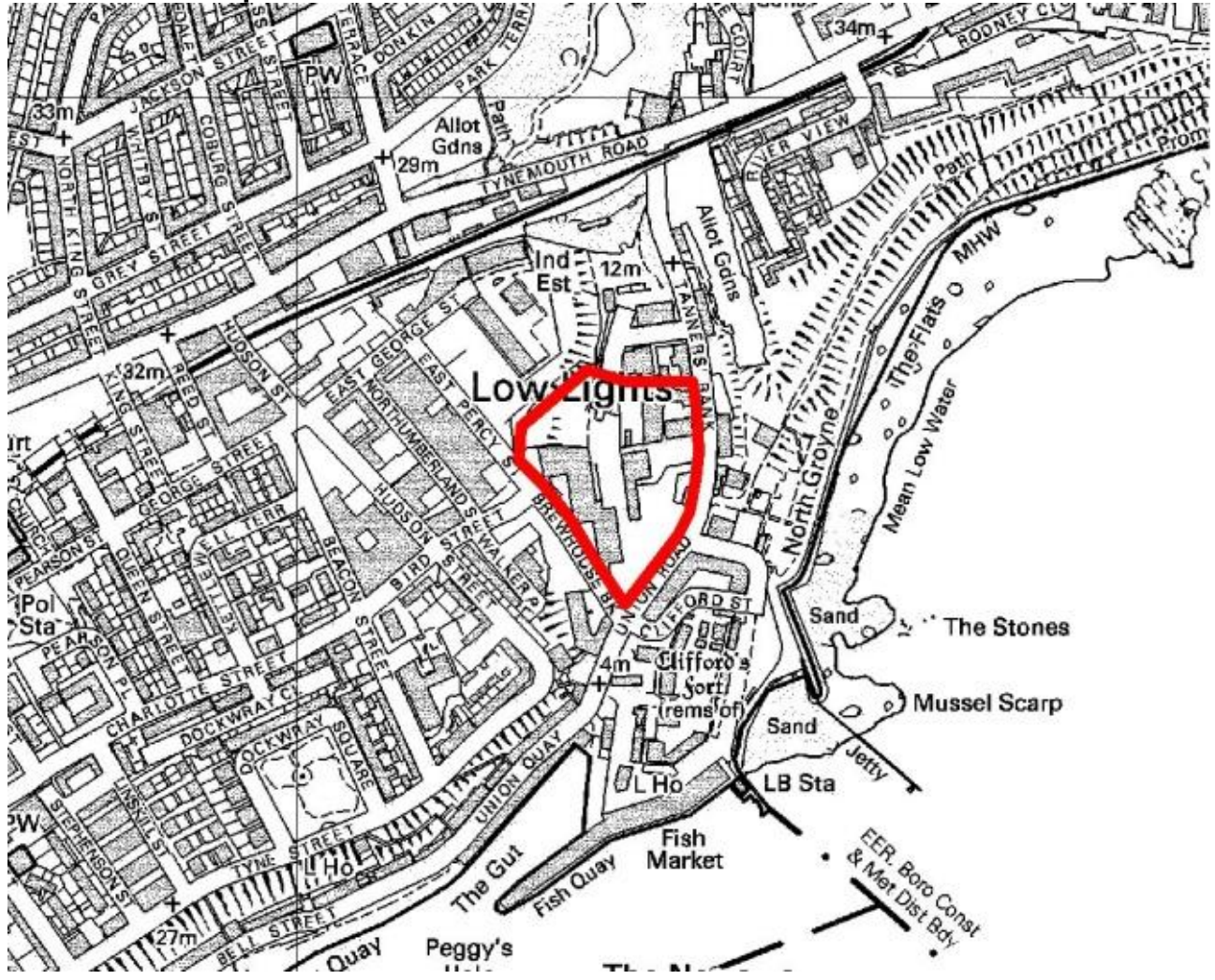
SITE REF:	280	SITE NAME:	Tanner's Bank West (S)
-----------	-----	------------	------------------------

Aerial Photo:



Copyright GeoPerspectives 2010.

Site Location Map:



© Crown Copyright and database right 2016. Ordnance Survey Licence Number 0100016801

SITE REF:	281	SITE NAME:	Tanner's Bank East
<div data-bbox="172 237 365 268">Aerial Photo:</div> 		<div data-bbox="1409 237 1685 268">Site Location Map:</div> 	
Copyright GeoPerspectives 2010.		© Crown Copyright and database right 2016. Ordnance Survey Licence Number 0100016801	

SITE REF:	282b	SITE NAME:	Brewhouse Bank A (northern parcel)
Aerial Photo:  <p>Copyright GeoPerspectives 2010.</p>		Site Location Map:  <p>© Crown Copyright and database right 2016. Ordnance Survey Licence Number 0100016801</p>	

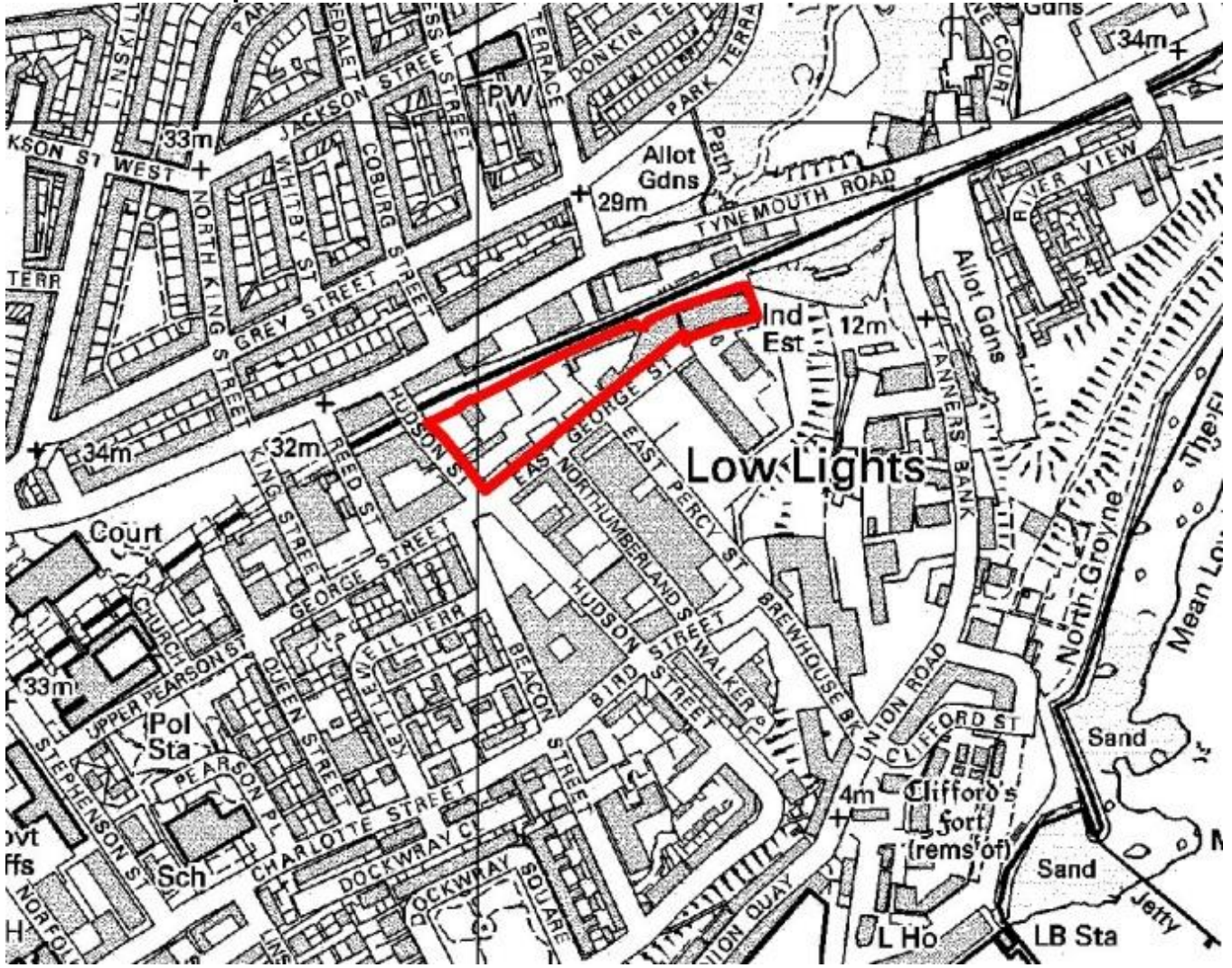
SITE REF:	284	SITE NAME:	East George Street
-----------	-----	------------	--------------------

Aerial Photo:



Copyright GeoPerspectives 2010.

Site Location Map:



© Crown Copyright and database right 2016. Ordnance Survey Licence Number 0100016801

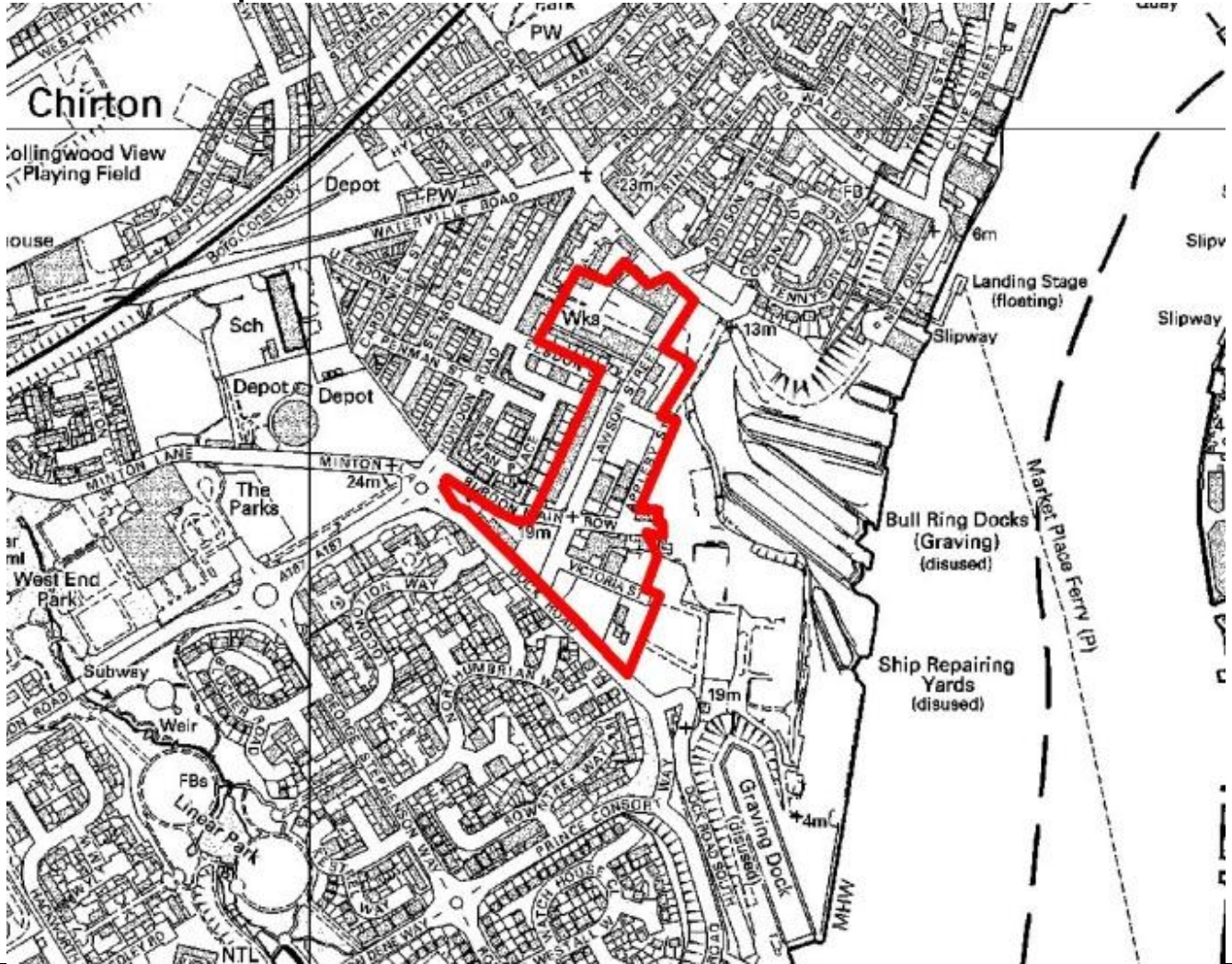
SITE REF:	288	SITE NAME:	Dock Road Industrial Estate
-----------	-----	------------	-----------------------------

Aerial Photo:



Copyright GeoPerspectives 2010.

Site Location Map:



© Crown Copyright and database right 2016. Ordnance Survey Licence Number 0100016801

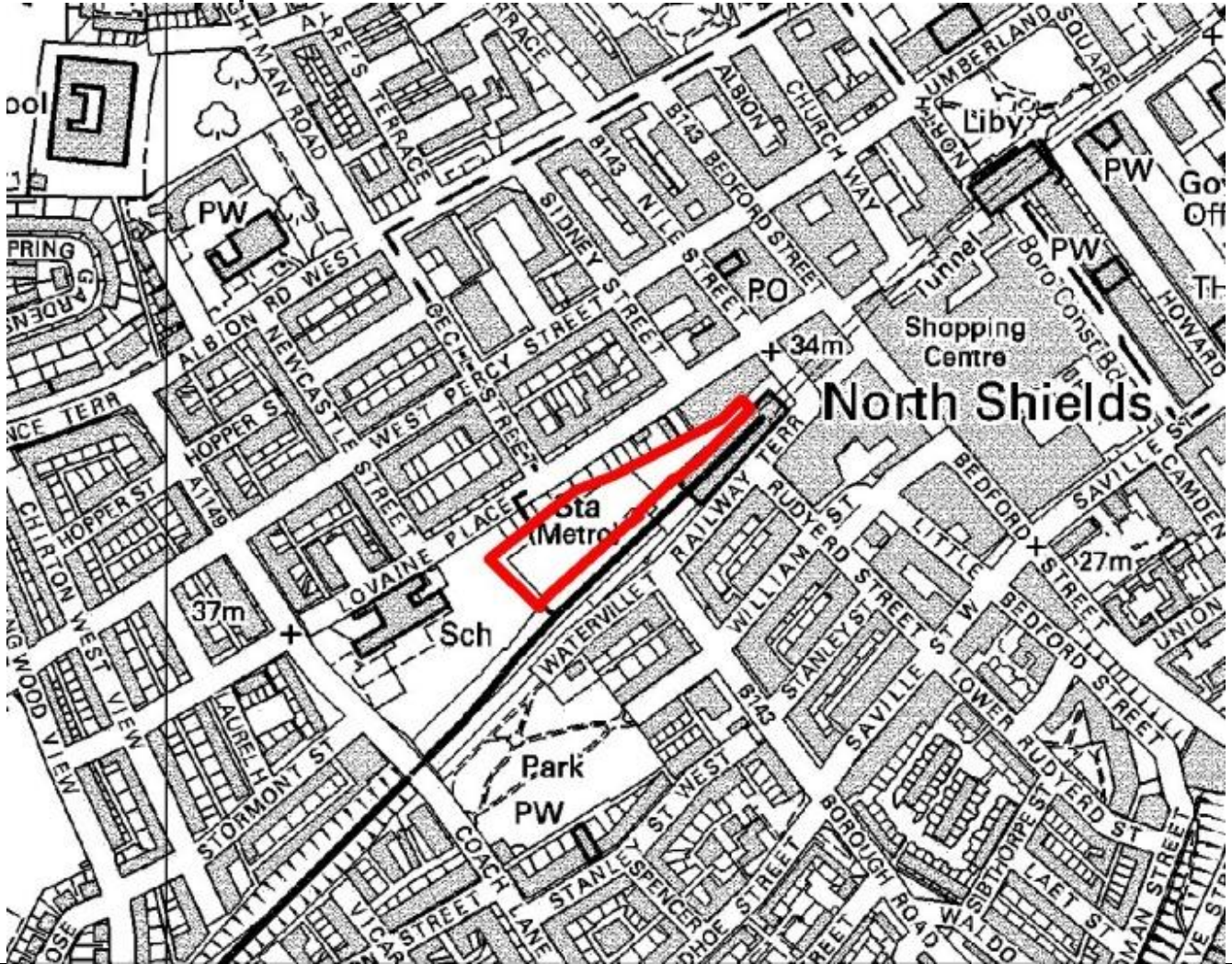
SITE REF:	299	SITE NAME:	Land at North Shields Metro
-----------	-----	------------	-----------------------------

Aerial Photo:



Copyright GeoPerspectives 2010.

Site Location Map:



© Crown Copyright and database right 2016. Ordnance Survey Licence Number 0100016801

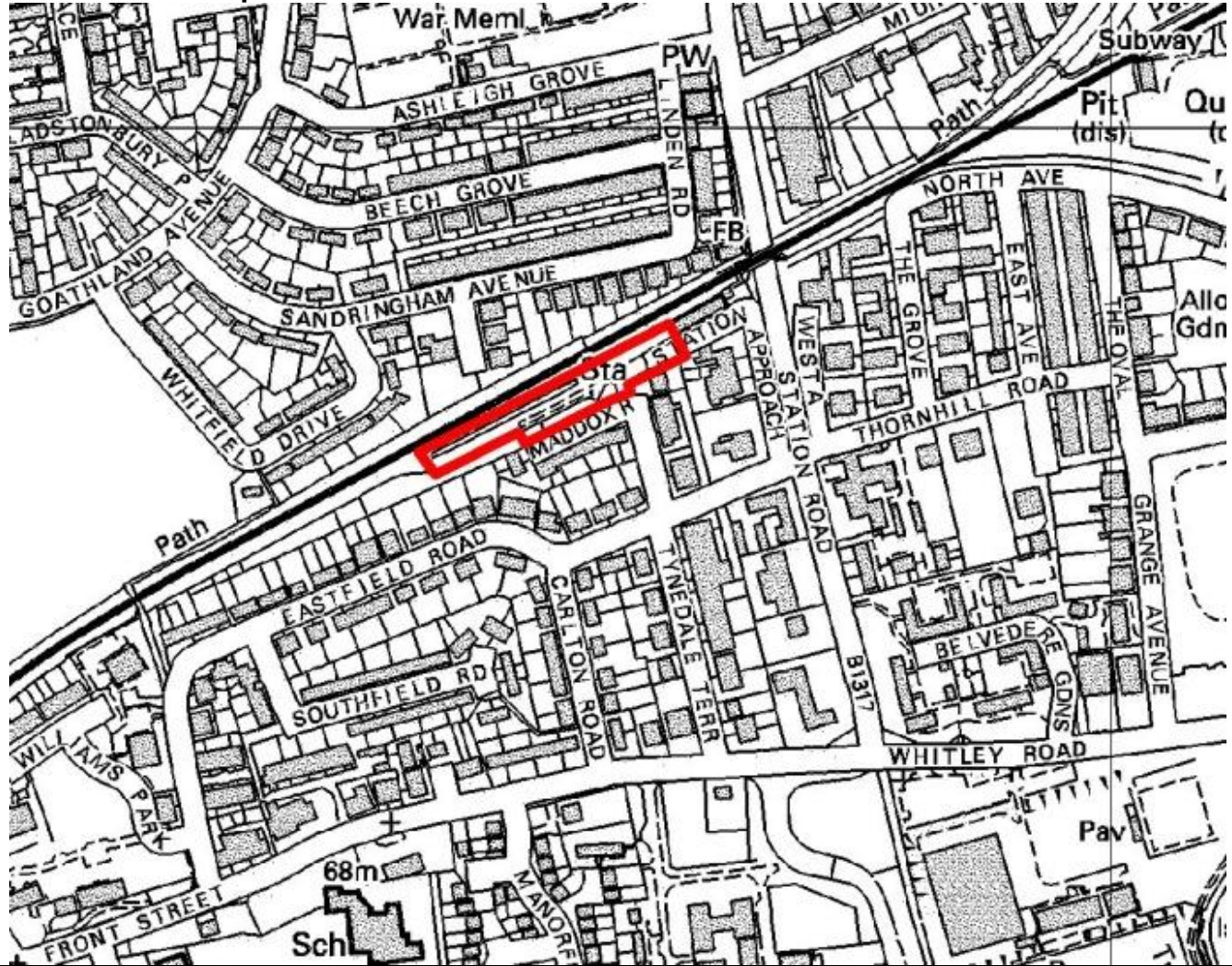
SITE REF:	301	SITE NAME:	Land adjacent to Benton Metro
-----------	-----	------------	-------------------------------

Aerial Photo:



Copyright GeoPerspectives 2010.

Site Location Map:



© Crown Copyright and database right 2016. Ordnance Survey Licence Number 0100016801

SITE REF:	302	SITE NAME:	Metro Sidings at Waterville Road
-----------	-----	------------	----------------------------------

Aerial Photo:



Copyright GeoPerspectives 2010.

Site Location Map:



© Crown Copyright and database right 2016. Ordnance Survey Licence Number 0100016801

SITE REF:	307	SITE NAME:	Percy Hedley School
-----------	-----	------------	---------------------

Aerial Photo:



Copyright GeoPerspectives 2010.

Site Location Map:

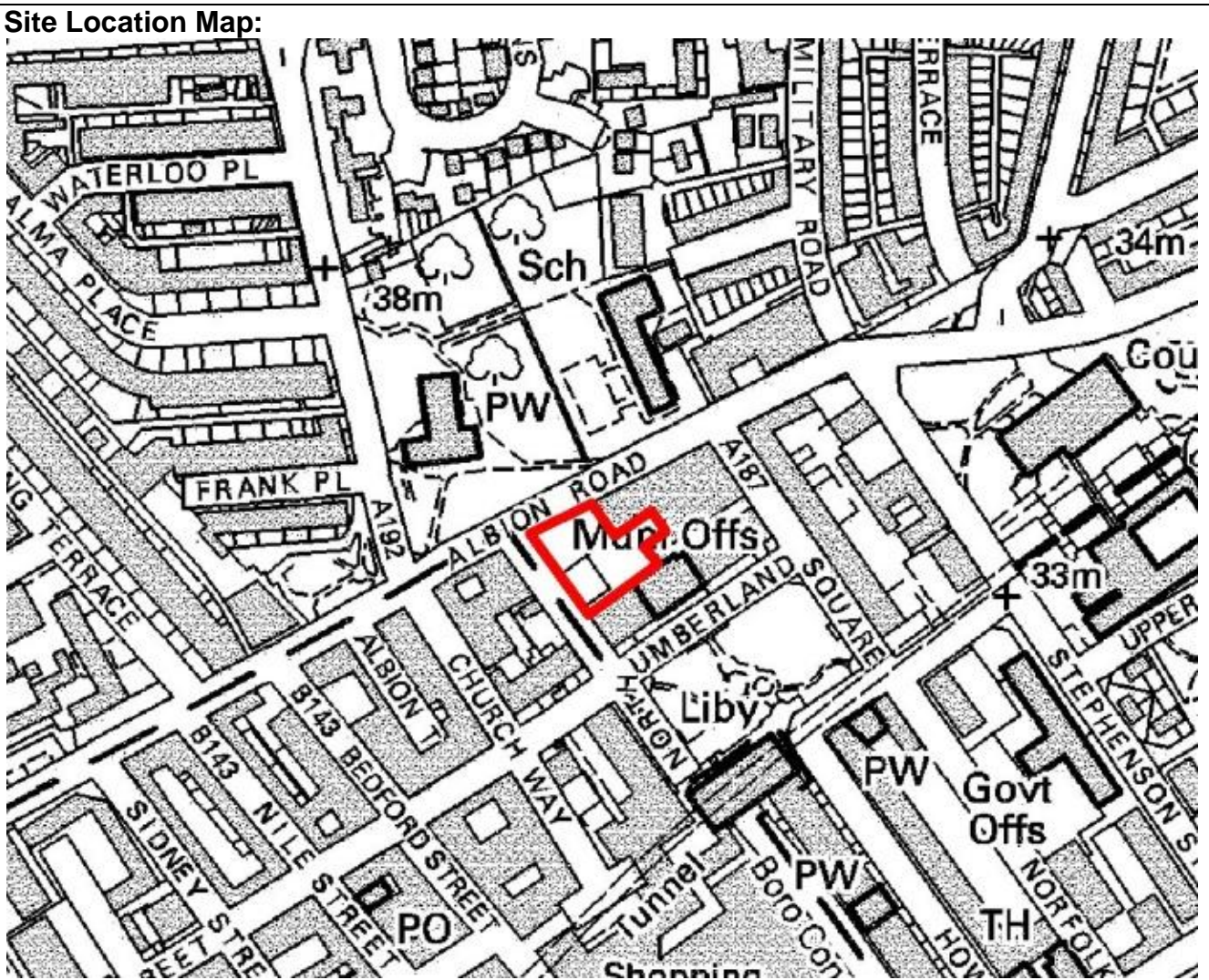


© Crown Copyright and database right 2016. Ordnance Survey Licence Number 0100016801

SITE REF:	311	SITE NAME:	Land at Albion Road
-----------	-----	------------	---------------------



Copyright GeoPerspectives 2010.



© Crown Copyright and database right 2016. Ordnance Survey Licence Number 0100016801

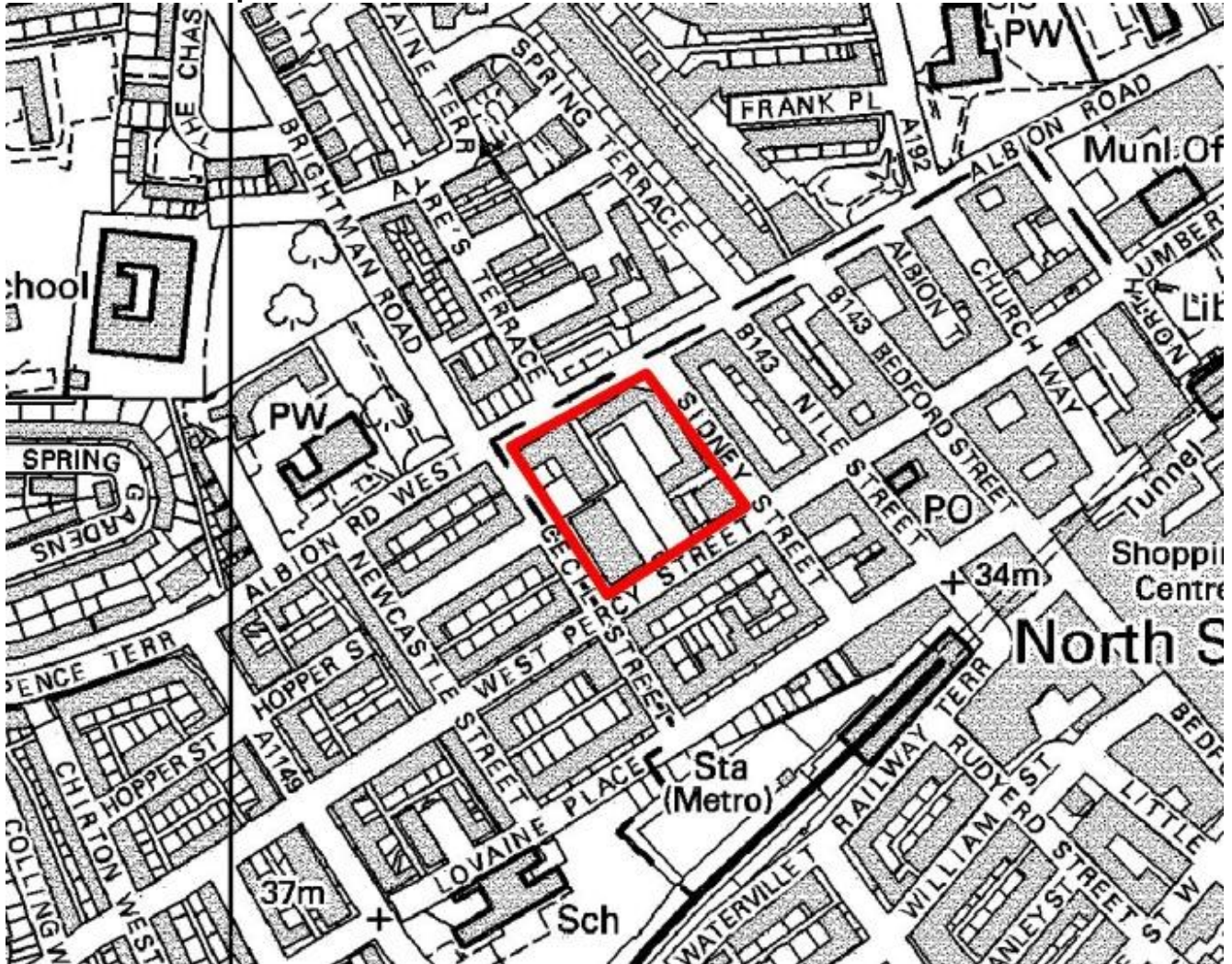
SITE REF:	315	SITE NAME:	Albion House
-----------	-----	------------	--------------

Aerial Photo:


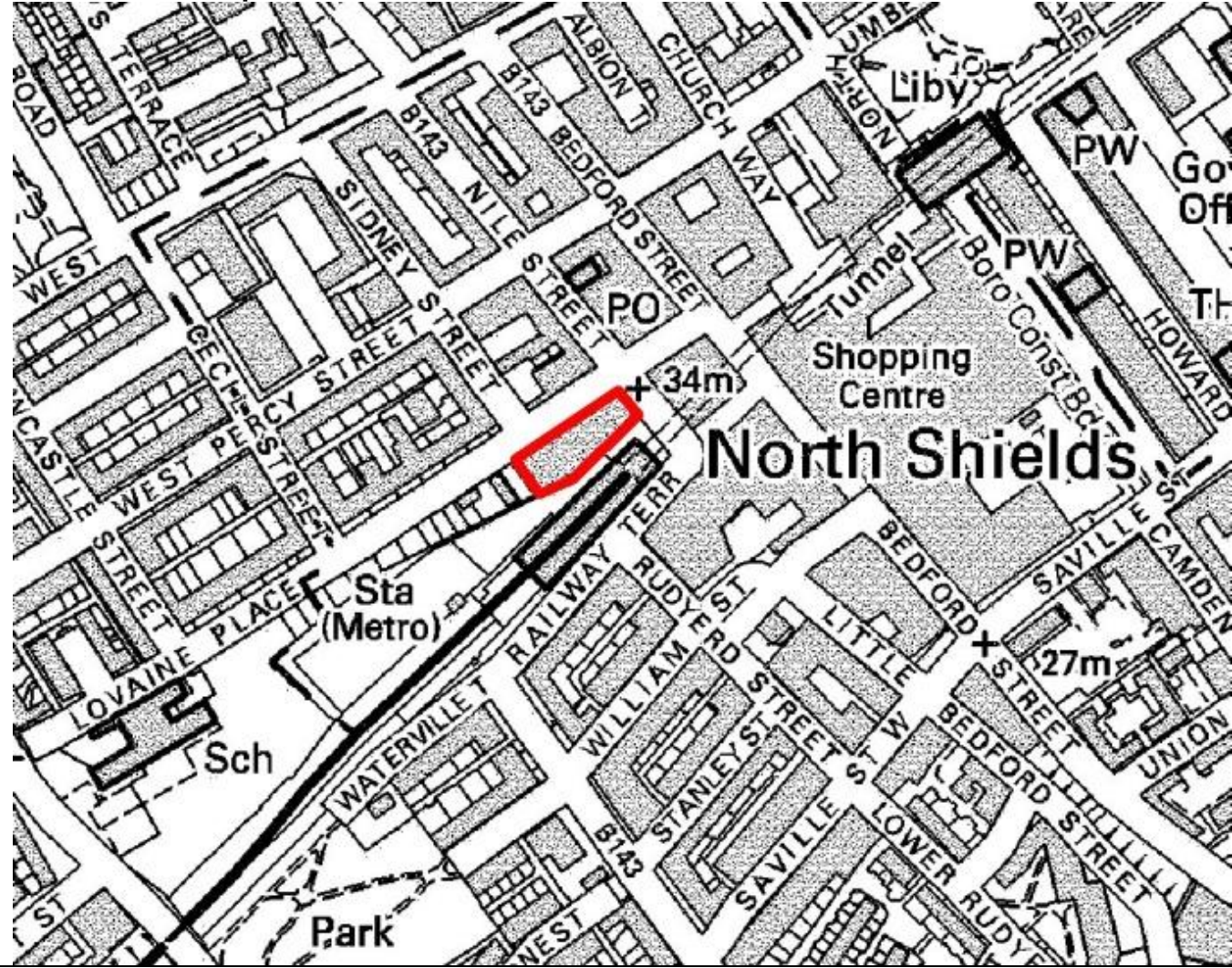


Copyright GeoPerspectives 2010.

Site Location Map:



© Crown Copyright and database right 2016. Ordnance Survey Licence Number 0100016801

SITE REF:	323	SITE NAME:	Bingo Hall
Aerial Photo: 		Site Location Map: 	
Copyright GeoPerspectives 2010.		© Crown Copyright and database right 2016. Ordnance Survey Licence Number 0100016801	

SITE REF:	324	SITE NAME:	Land at Waldo Street
<div data-bbox="172 233 368 268">Aerial Photo:</div>  <p data-bbox="172 1283 552 1314">Copyright GeoPerspectives 2010.</p>		<div data-bbox="1451 233 1733 268">Site Location Map:</div>  <p data-bbox="1451 1283 2496 1314">© Crown Copyright and database right 2016. Ordnance Survey Licence Number 0100016801</p>	

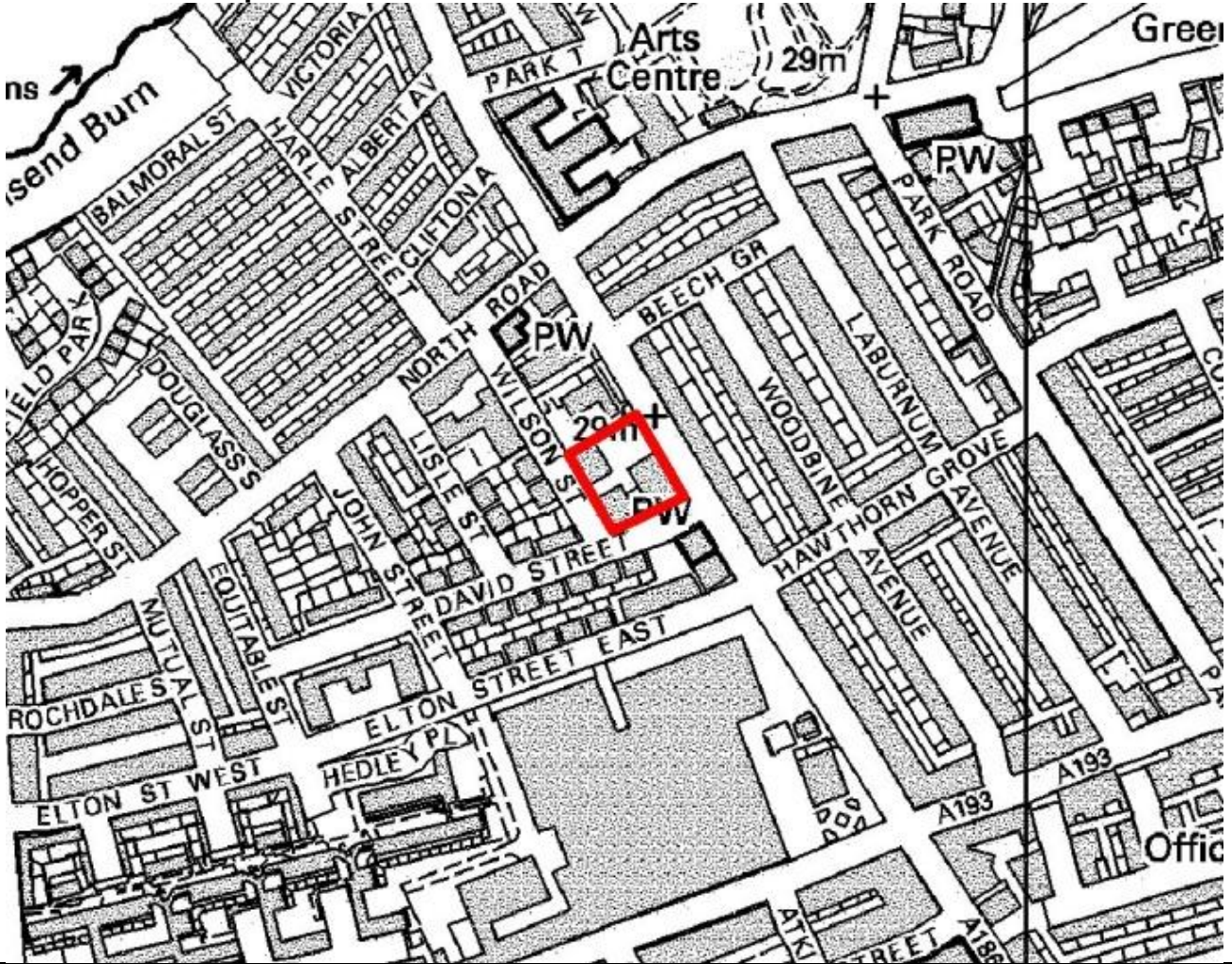
SITE REF:	326	SITE NAME:	Telephone Exchange
-----------	-----	------------	--------------------

Aerial Photo:





Copyright GeoPerspectives 2010.

Site Location Map:





© Crown Copyright and database right 2016. Ordnance Survey Licence Number 0100016801

SITE REF:	337	SITE NAME:	Whisky Bends
<div data-bbox="172 237 368 268">Aerial Photo:</div>  <p data-bbox="172 1249 552 1276">Copyright GeoPerspectives 2010.</p>		<div data-bbox="1406 237 1688 268">Site Location Map:</div>  <p data-bbox="1406 1249 2451 1276">© Crown Copyright and database right 2016. Ordnance Survey Licence Number 0100016801</p>	

SITE REF:	338	SITE NAME:	Garage Site, The Links
<div data-bbox="172 237 368 268">Aerial Photo:</div>  <p data-bbox="172 1272 552 1304">Copyright GeoPerspectives 2010.</p>		<div data-bbox="1439 237 1721 268">Site Location Map:</div>  <p data-bbox="1439 1272 2481 1304">© Crown Copyright and database right 2016. Ordnance Survey Licence Number 0100016801</p>	

SITE REF:	339	SITE NAME:	Former Coastways Garage
Aerial Photo: 		Site Location Map: 	
Copyright GeoPerspectives 2010.		© Crown Copyright and database right 2016. Ordnance Survey Licence Number 0100016801	

SITE REF:	341	SITE NAME:	The Avenue
Aerial Photo:		Site Location Map:	
			
Copyright GeoPerspectives 2010.		© Crown Copyright and database right 2016. Ordnance Survey Licence Number 0100016801	

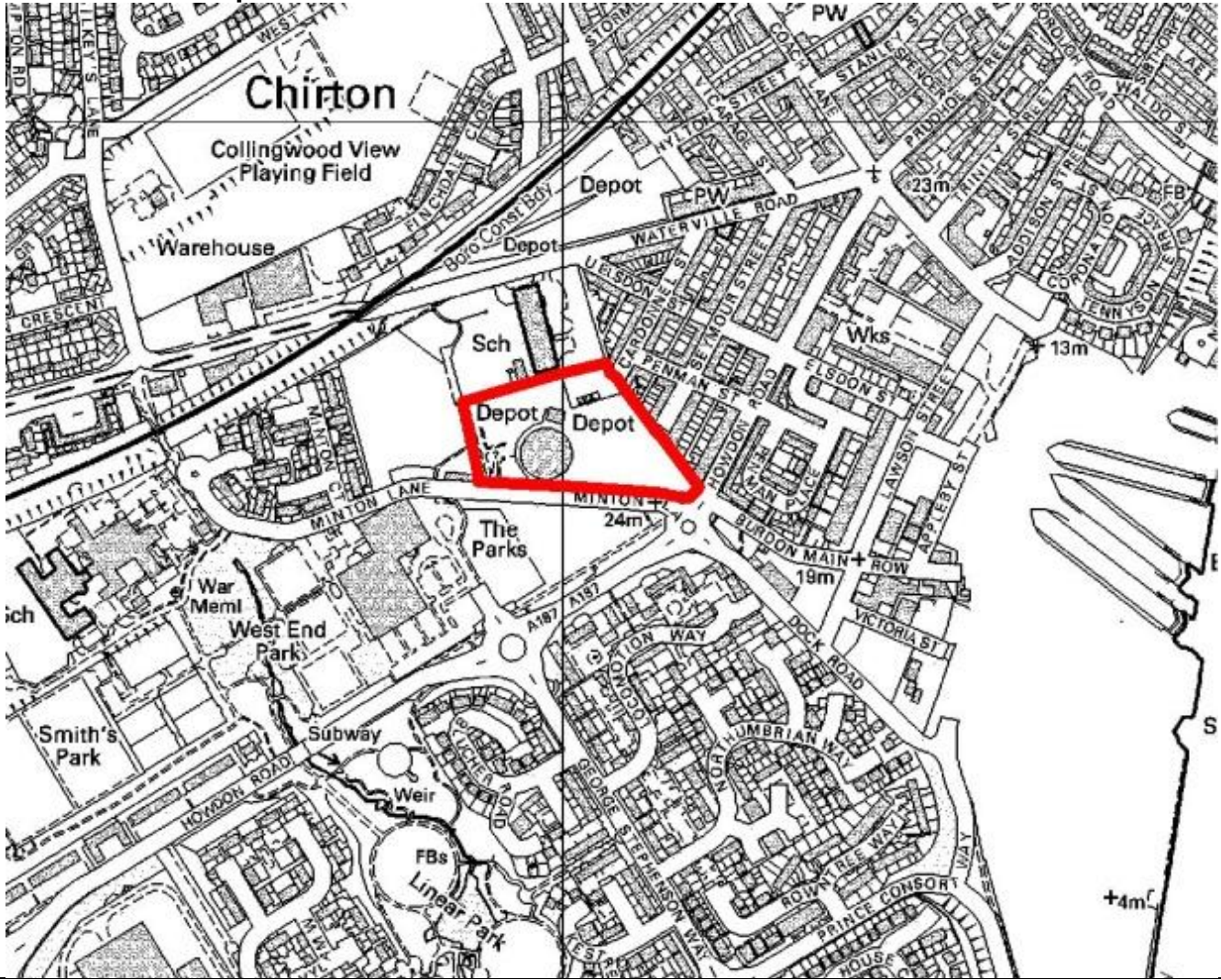
SITE REF:	344	SITE NAME:	Gasometer at Minton Lane
-----------	-----	------------	--------------------------

Aerial Photo:



Copyright GeoPerspectives 2010.

Site Location Map:



© Crown Copyright and database right 2016. Ordnance Survey Licence Number 0100016801

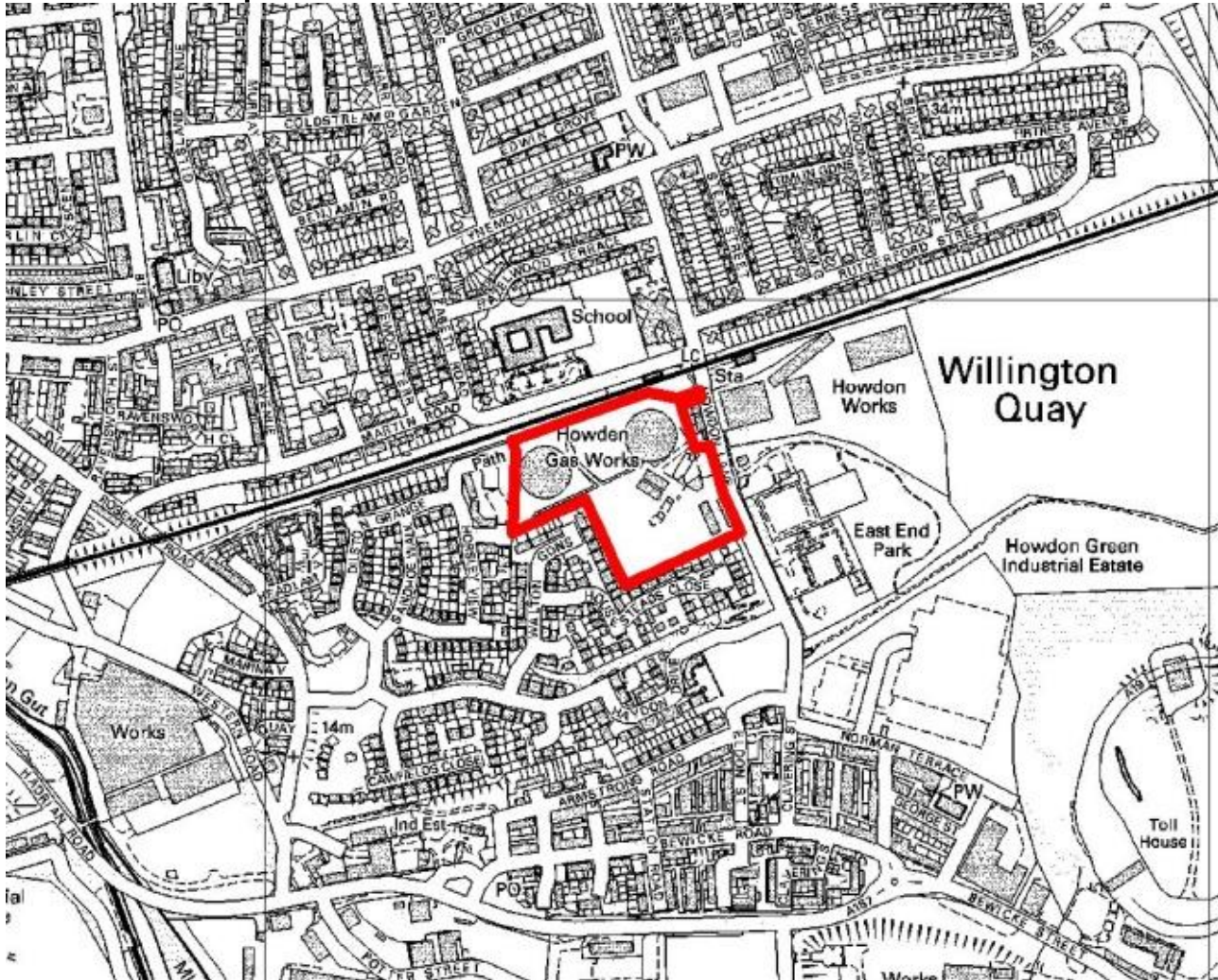
SITE REF:	346	SITE NAME:	Howdon Gas Works
-----------	-----	------------	------------------

Aerial Photo:






Copyright GeoPerspectives 2010.


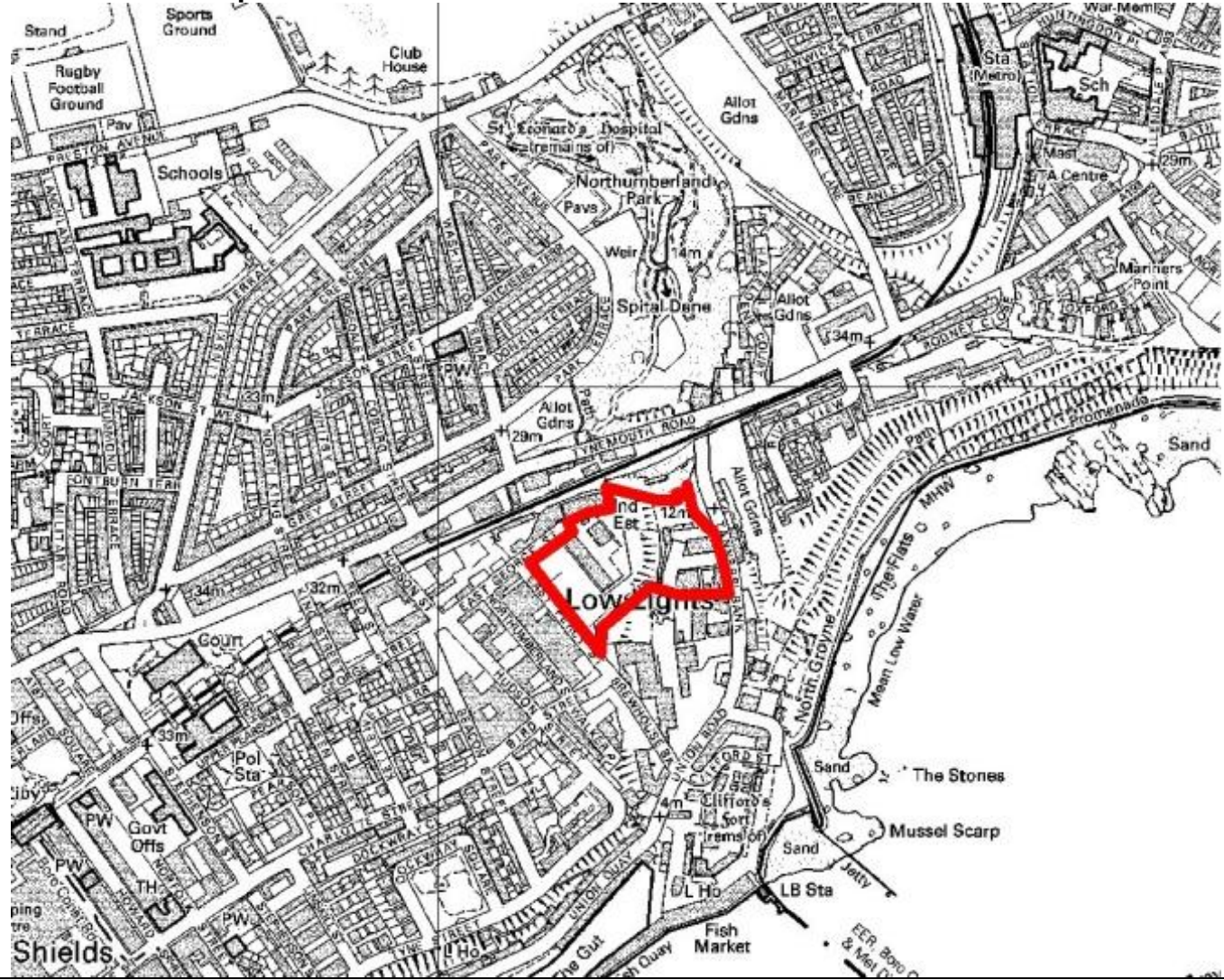
Site Location Map:



© Crown Copyright and database right 2016. Ordnance Survey Licence Number 0100016801

SITE REF:	348	SITE NAME:	Portugal Place Block
<div data-bbox="172 231 371 268">Aerial Photo:</div> <div data-bbox="181 268 1475 1312"></div> <div data-bbox="172 1312 1475 1344">Copyright GeoPerspectives 2010.</div>		<div data-bbox="1489 231 1771 268">Site Location Map:</div> <div data-bbox="1489 268 2783 1291"></div> <div data-bbox="1489 1312 2795 1344">© Crown Copyright and database right 2016. Ordnance Survey Licence Number 0100016801</div>	

SITE REF:	354	SITE NAME:	Harvey Combe
<div data-bbox="172 268 365 304">Aerial Photo:</div> <div data-bbox="181 304 1421 1304">An aerial photograph showing a large industrial site outlined in red. The site contains several large, rectangular industrial buildings with flat roofs. To the left of the site is a large green field, and to the right is a residential area with houses and a park. A road runs along the bottom of the site.</div> <div data-bbox="172 1304 552 1341">Copyright GeoPerspectives 2010.</div>		<div data-bbox="1433 268 1715 304">Site Location Map:</div> <div data-bbox="1442 304 2703 1304">A site location map showing the site outlined in red. The map includes labels for various features: 'Rail Depot' to the west, 'Factory' and 'Works' within the site, 'School' to the east, 'White House Farm' to the south, 'Killingworth' to the southeast, 'The Percy Hedley Senior School' to the south, 'Westmoor Primary School' to the south, 'Norgas House' to the south, 'Steepleton Industrial Estate' to the south, 'Car Park' to the east, 'New' to the east, 'Path' to the east, 'Wood' to the southwest, 'Garden Centre' to the southwest, 'White House Farm' to the southwest, 'Rail Depot' to the west, 'Factory' to the north, 'Works' to the north, 'School' to the east, 'Killingworth' to the southeast, 'The Percy Hedley Senior School' to the southeast, 'Westmoor Primary School' to the southeast, 'Norgas House' to the southeast, 'Steepleton Industrial Estate' to the southeast, 'Car Park' to the east, 'New' to the east, 'Path' to the east, 'Wood' to the southwest, 'Garden Centre' to the southwest, 'White House Farm' to the southwest. The map also shows roads, railways, and other local features.</div> <div data-bbox="1433 1304 2478 1341">© Crown Copyright and database right 2016. Ordnance Survey Licence Number 0100016801</div>	

SITE REF:	355	SITE NAME:	Tanners Bank West (N)
<div data-bbox="172 237 365 268">Aerial Photo:</div>  <p data-bbox="172 1283 552 1314">Copyright GeoPerspectives 2010.</p>		<div data-bbox="1451 237 1733 268">Site Location Map:</div>  <p data-bbox="1451 1283 2496 1314">© Crown Copyright and database right 2016. Ordnance Survey Licence Number 0100016801</p>	

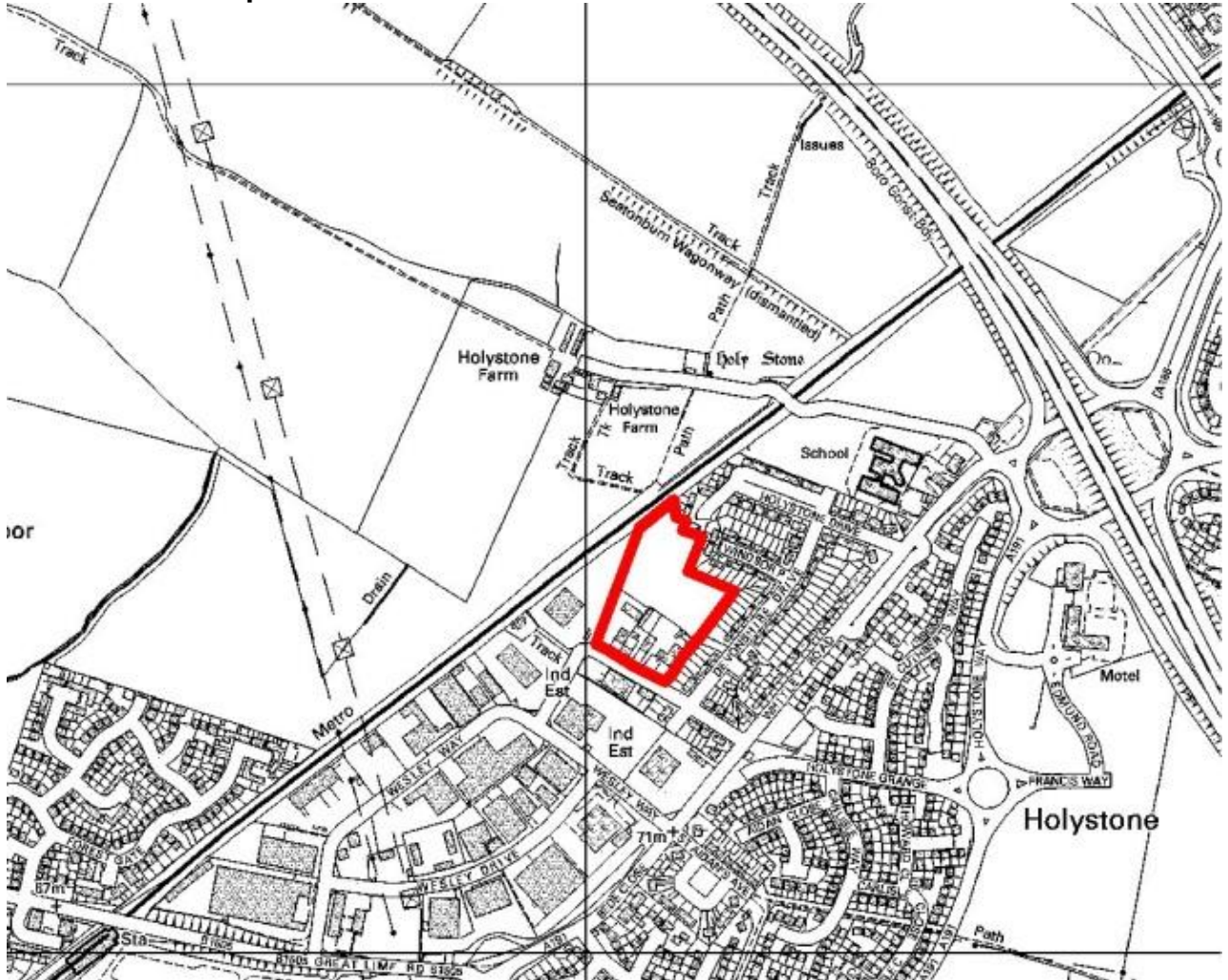
SITE REF:	366	SITE NAME:	Devonshire Drive
-----------	-----	------------	------------------

Aerial Photo:


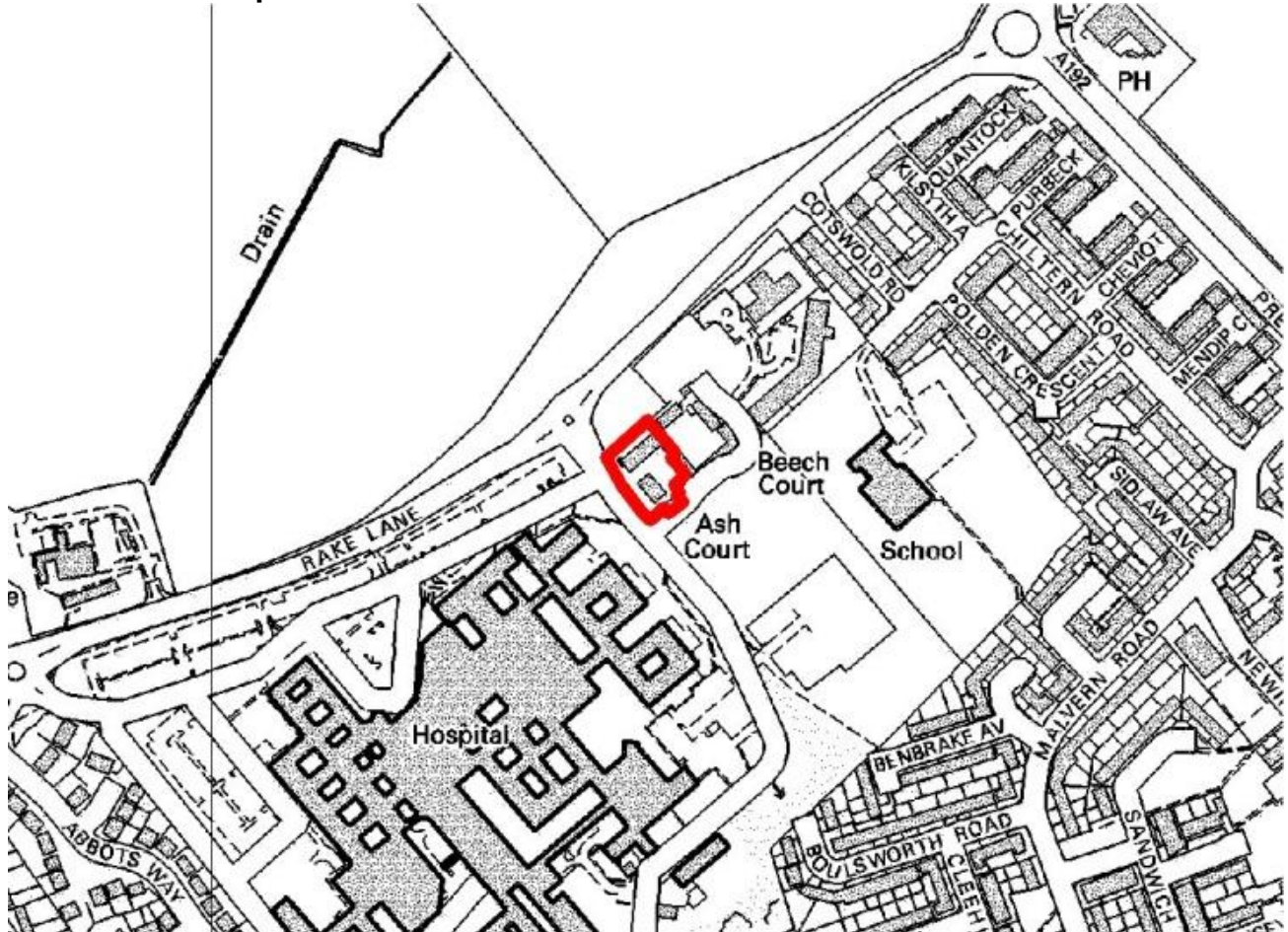



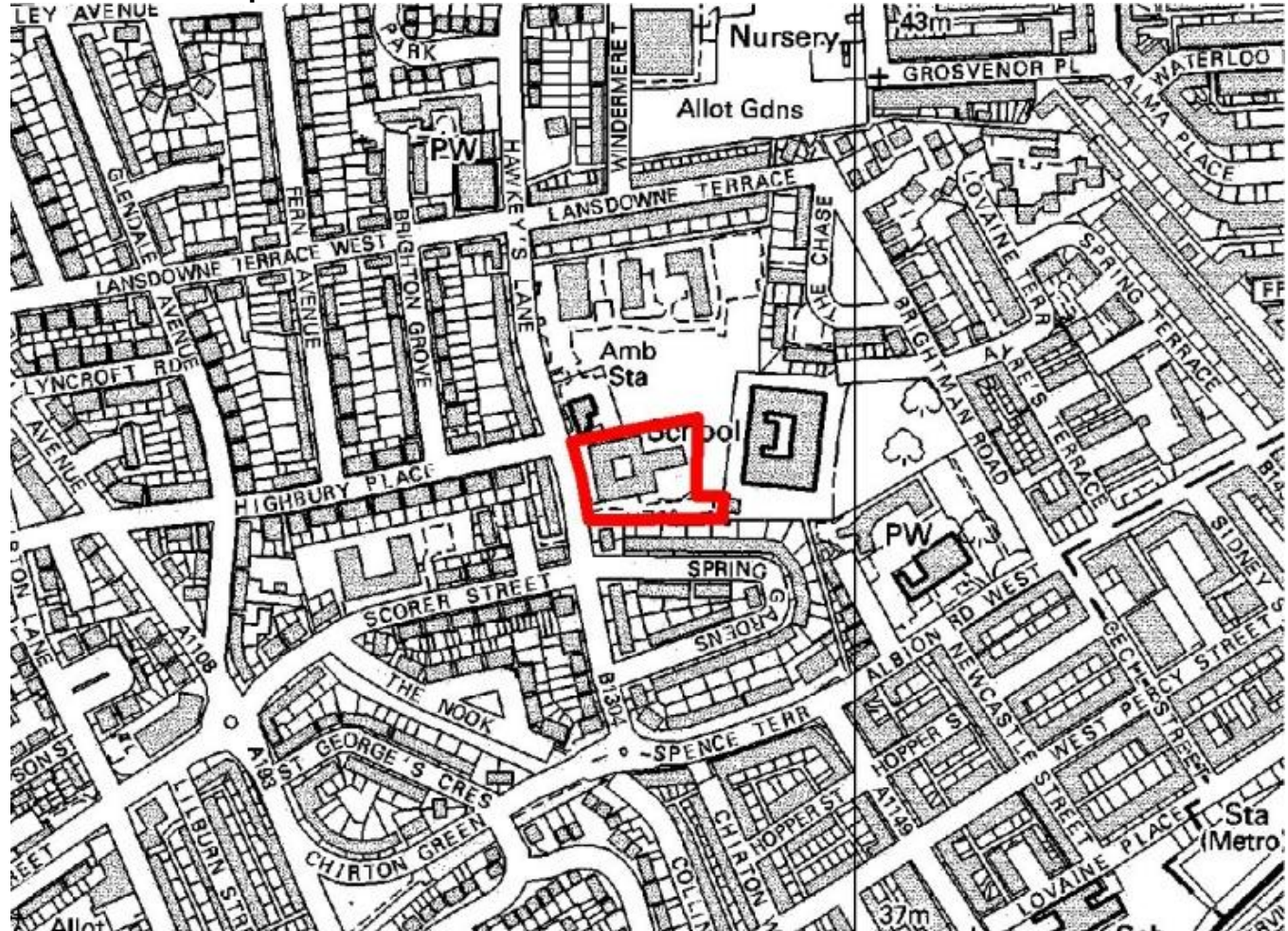
Copyright GeoPerspectives 2010.


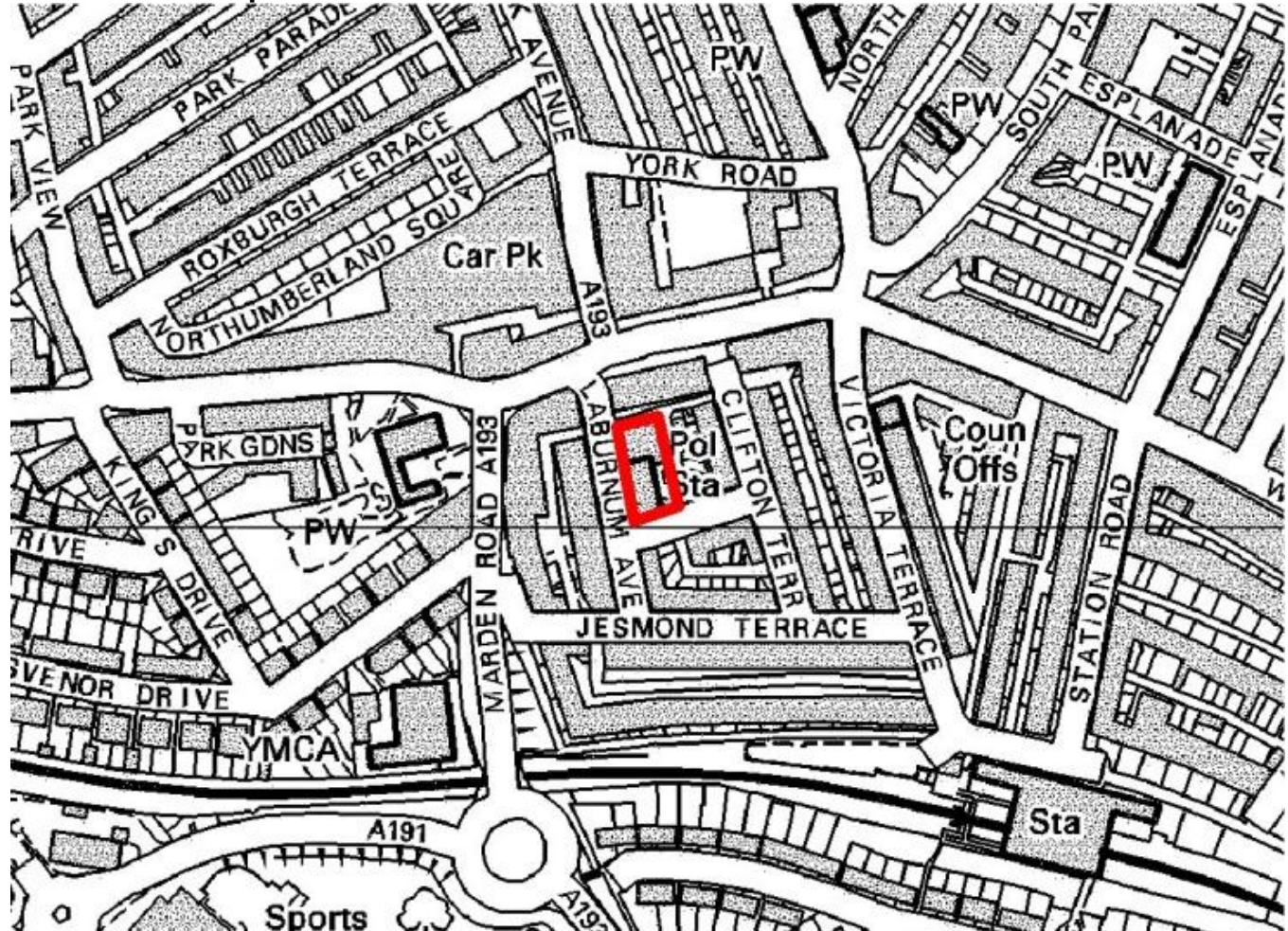
Site Location Map:






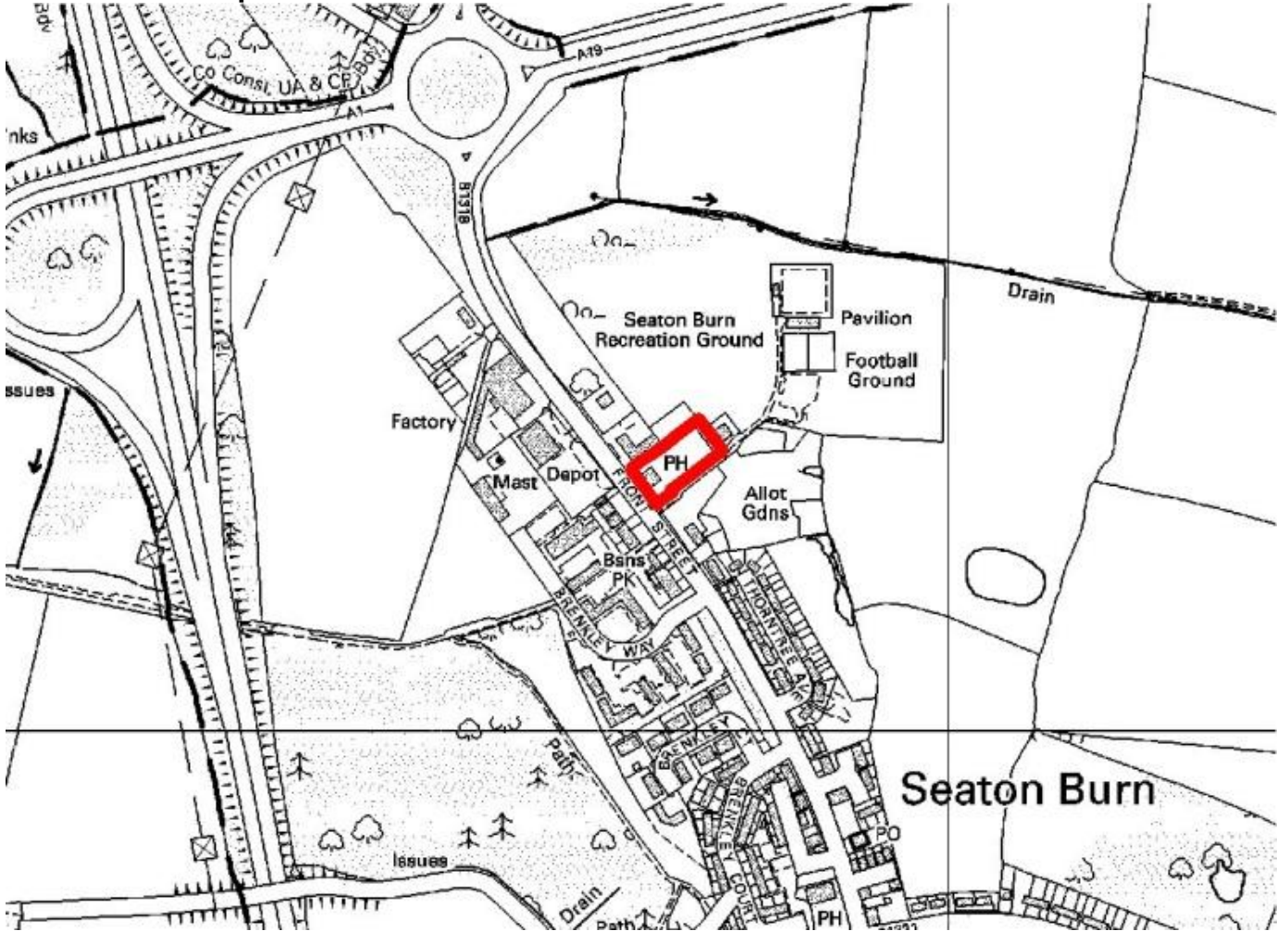
© Crown Copyright and database right 2016. Ordnance Survey Licence Number 0100016801


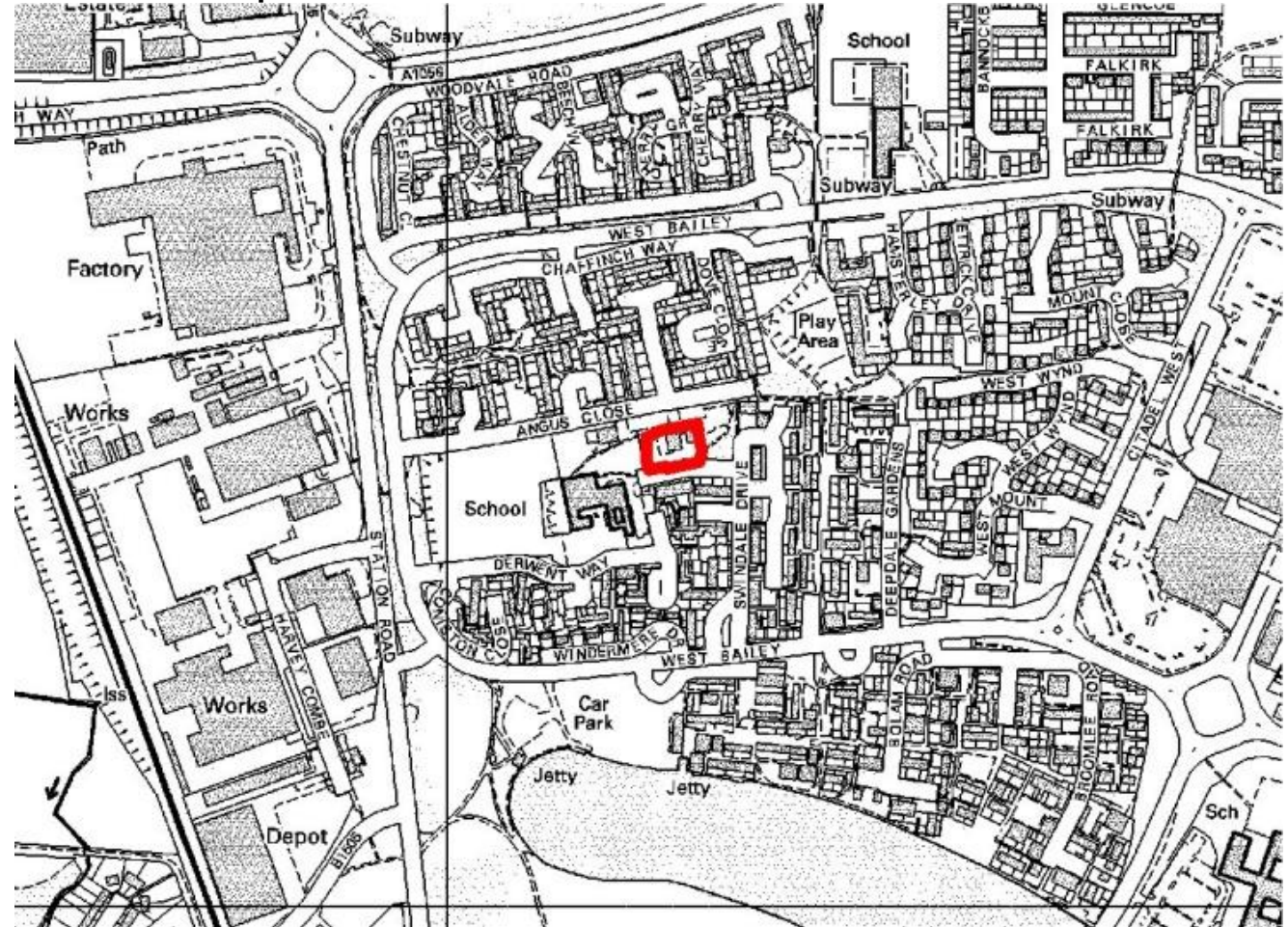
SITE REF:	389	SITE NAME:	Ash Court
Aerial Photo: 		Site Location Map: 	
Copyright GeoPerspectives 2010.		© Crown Copyright and database right 2016. Ordnance Survey Licence Number 0100016801	



SITE REF:	390	SITE NAME:	Tynemouth Court
<div data-bbox="172 233 368 268">Aerial Photo:</div>  <p data-bbox="172 1186 552 1220">Copyright GeoPerspectives 2010.</p>		<div data-bbox="1451 233 1733 268">Site Location Map:</div>  <p data-bbox="1451 1186 2496 1220">© Crown Copyright and database right 2016. Ordnance Survey Licence Number 0100016801</p>	


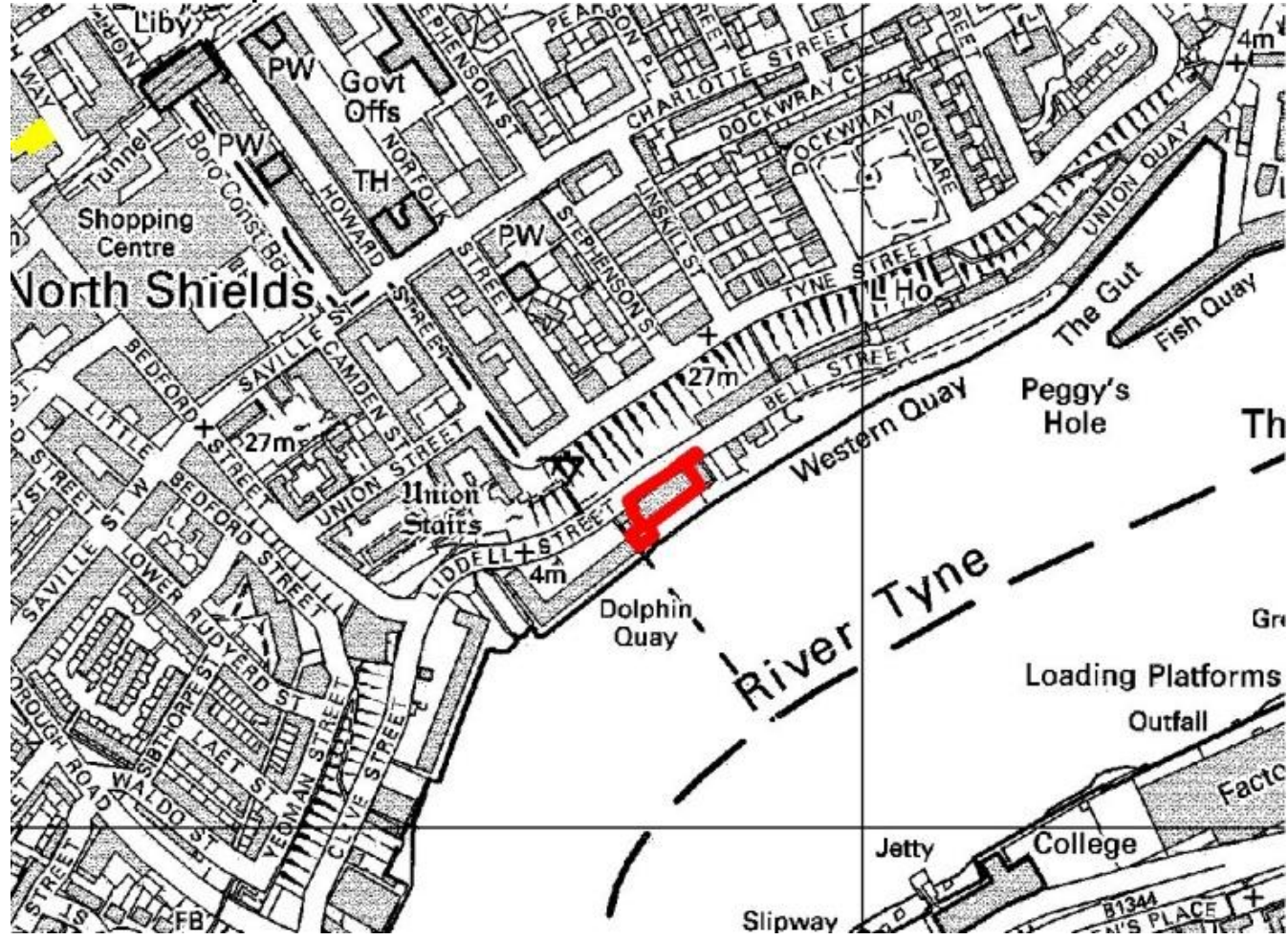
SITE REF:	392	SITE NAME:	Whitley Bay Police Station
<div data-bbox="172 233 365 268">Aerial Photo:</div> <div data-bbox="181 268 1436 1186"></div> <div data-bbox="172 1186 552 1220">Copyright GeoPerspectives 2010.</div>		<div data-bbox="1451 233 1733 268">Site Location Map:</div> <div data-bbox="1460 268 2730 1186"></div> <div data-bbox="1451 1186 2496 1220">© Crown Copyright and database right 2016. Ordnance Survey Licence Number 0100016801</div>	


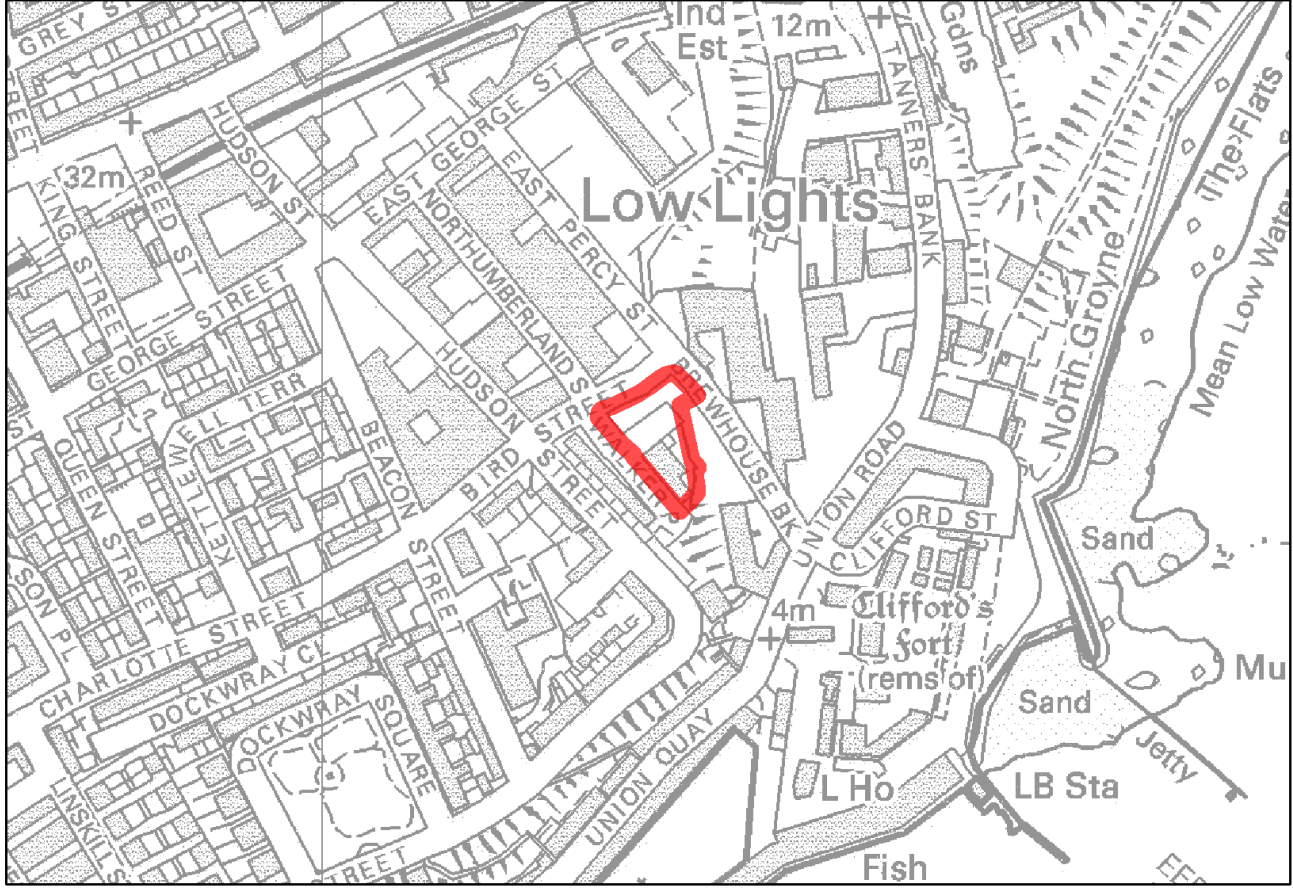
SITE REF:	401	SITE NAME:	Site of former Beaumont PH
<div data-bbox="172 233 365 268">Aerial Photo:</div>  <p data-bbox="172 1186 552 1222">Copyright GeoPerspectives 2010.</p>		<div data-bbox="1451 233 1733 268">Site Location Map:</div>  <p data-bbox="1451 1186 2496 1222">© Crown Copyright and database right 2016. Ordnance Survey Licence Number 0100016801</p>	


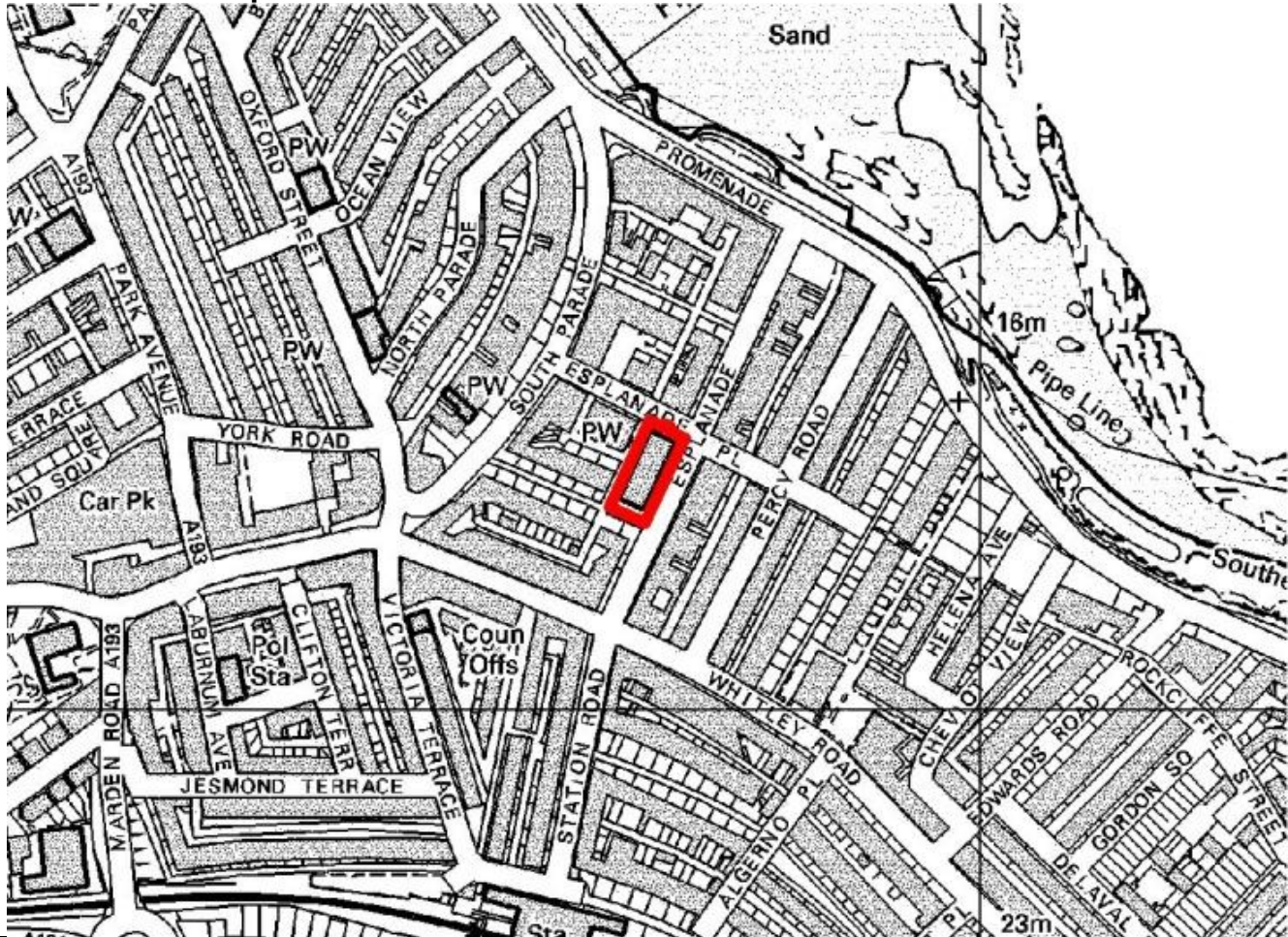
SITE REF:	404	SITE NAME:	Drift Inn
Aerial Photo:		Site Location Map:	
			
Copyright GeoPerspectives 2010.		© Crown Copyright and database right 2016. Ordnance Survey Licence Number 0100016801	

SITE REF:	407	SITE NAME:	Grasmere Court
<div data-bbox="172 233 365 268">Aerial Photo:</div>  <p data-bbox="172 1165 552 1197">Copyright GeoPerspectives 2010.</p>		<div data-bbox="1418 233 1703 268">Site Location Map:</div>  <p data-bbox="1418 1165 2466 1197">© Crown Copyright and database right 2016. Ordnance Survey Licence Number 0100016801</p>	

SITE REF:	408	SITE NAME:	Rosehill Social Club
<div data-bbox="172 233 368 268">Aerial Photo:</div>  <div data-bbox="172 1188 552 1220">Copyright GeoPerspectives 2010.</div>		<div data-bbox="1442 233 1724 268">Site Location Map:</div>  <div data-bbox="1442 1188 2484 1220">© Crown Copyright and database right 2016. Ordnance Survey Licence Number 0100016801</div>	

SITE REF:	409	SITE NAME:	Cosalt Factory
<p>Aerial Photo:</p>  <p>Copyright GeoPerspectives 2010.</p>		<p>Site Location Map:</p>  <p>© Crown Copyright and database right 2016. Ordnance Survey Licence Number 0100016801</p>	

SITE REF:	411	SITE NAME:	Coleman NE Ltd
Aerial Photo:		Site Location Map:	
			
Copyright GeoPerspectives 2010.		© Crown Copyright and database right 2016. Ordnance Survey Licence Number 0100016801	

SITE REF:	412	SITE NAME:	Trinity United Reformed Church Hall
<div data-bbox="172 233 368 268">Aerial Photo:</div>  <p data-bbox="172 1171 552 1203">Copyright GeoPerspectives 2010.</p>		<div data-bbox="1427 233 1709 268">Site Location Map:</div>  <p data-bbox="1427 1171 2472 1203">© Crown Copyright and database right 2016. Ordnance Survey Licence Number 0100016801</p>	

SITE REF:	419	SITE NAME:	Dudley and Weetslade WMC
-----------	-----	------------	--------------------------

Aerial Photo:



Copyright GeoPerspectives 2010.

Site Location Map:



© Crown Copyright and database right 2016. Ordnance Survey Licence Number 0100016801

SITE REF:	433	SITE NAME:	Dudley Social Club
-----------	-----	------------	--------------------

Aerial Photo:


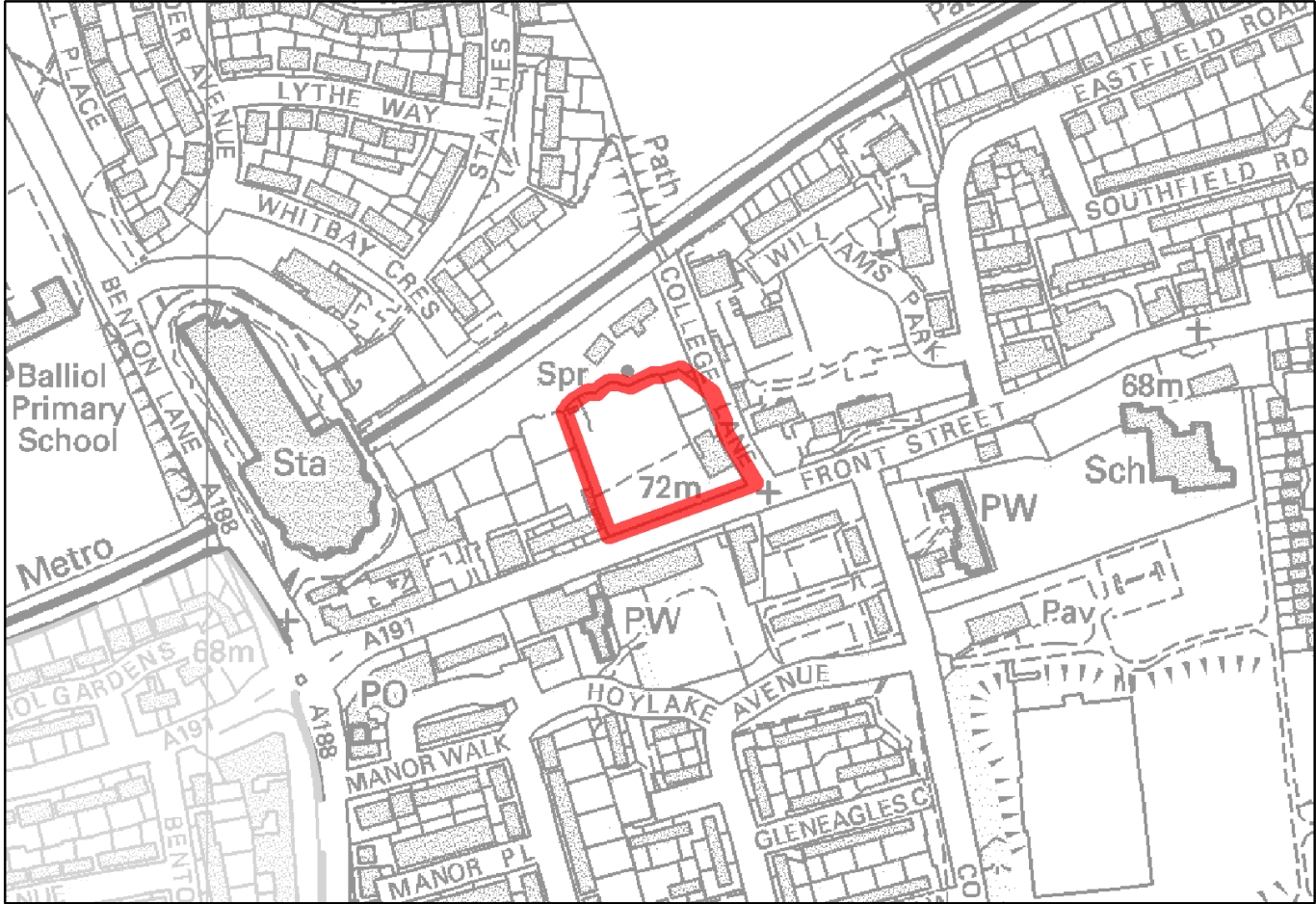


Copyright GeoPerspectives 2010.


Site Location Map:



© Crown Copyright and database right 2016. Ordnance Survey Licence Number 0100016801


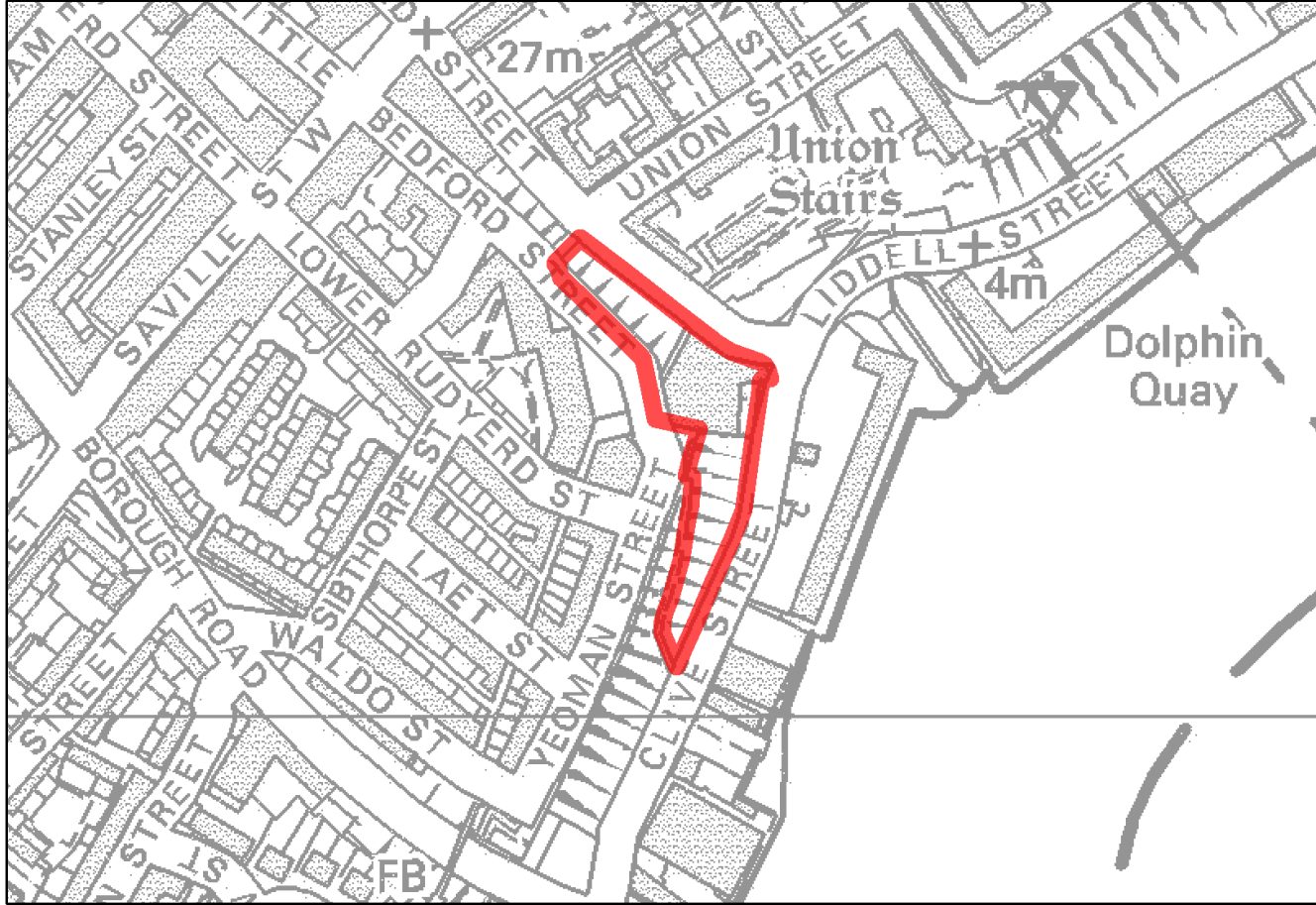
SITE REF:	438	SITE NAME:	Black Bull Inn
<div data-bbox="172 233 368 268">Aerial Photo:</div> <div data-bbox="195 289 1463 1165"></div> <div data-bbox="172 1186 552 1215">Copyright GeoPerspectives 2010.</div>		<div data-bbox="1478 233 1760 268">Site Location Map:</div> <div data-bbox="1507 289 2783 1165"></div> <div data-bbox="1478 1186 2519 1215">© Crown Copyright and database right 2016. Ordnance Survey Licence Number 0100016801</div>	

SITE REF:	440	SITE NAME:	Earsdon Garage
Aerial Photo:		Site Location Map:	
			
Copyright GeoPerspectives 2010.		© Crown Copyright and database right 2016. Ordnance Survey Licence Number 0100016801	

SITE REF:	441	SITE NAME:	Former Clousden Hill Filling Station
Aerial Photo: 		Site Location Map: 	
Copyright GeoPerspectives 2010.		© Crown Copyright and database right 2016. Ordnance Survey Licence Number 0100016801	

SITE REF:	443	SITE NAME:	West Farm
Aerial Photo:		Site Location Map:	
			
Copyright GeoPerspectives 2010.		© Crown Copyright and database right 2016. Ordnance Survey Licence Number 0100016801	


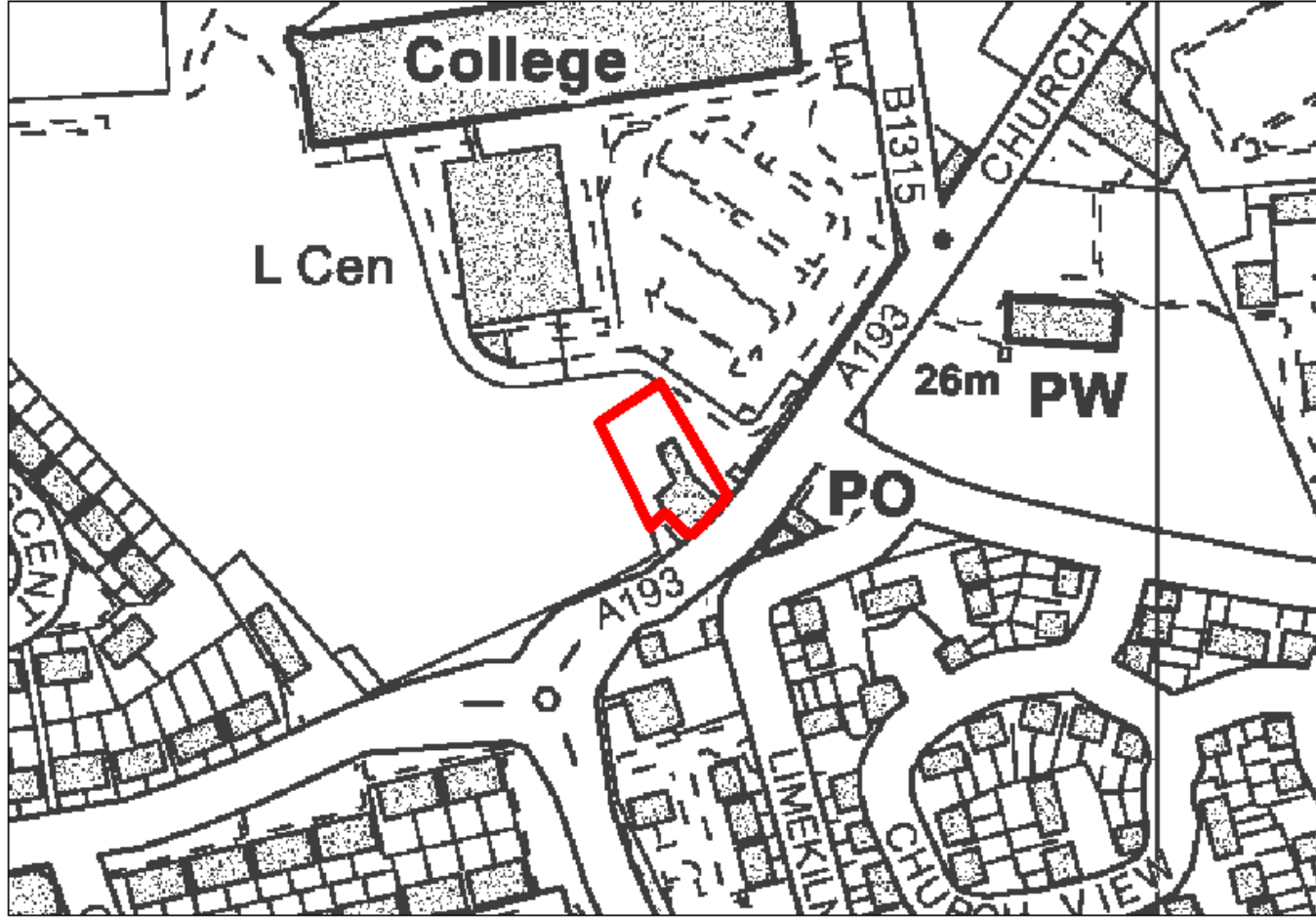
SITE REF:	445	SITE NAME:	Tynemouth Motor Company
<div data-bbox="172 233 365 268">Aerial Photo:</div> <div data-bbox="195 289 1433 1140"></div> <div data-bbox="172 1157 552 1190">Copyright GeoPerspectives 2010.</div>		<div data-bbox="1457 233 1736 268">Site Location Map:</div> <div data-bbox="1484 289 2721 1140"></div> <div data-bbox="1457 1157 2499 1190">© Crown Copyright and database right 2016. Ordnance Survey Licence Number 0100016801</div>	

SITE REF:	486	SITE NAME:	Land and buildings at Bedford Street and Clive Street
Aerial Photo:		Site Location Map:	
			
Copyright GeoPerspectives 2010.		© Crown Copyright and database right 2016. Ordnance Survey Licence Number 0100016801	

SITE REF:	552	SITE NAME:	Backworth Primary School
Aerial Photo:		Site Location Map:	
			
Copyright GeoPerspectives 2010.		© Crown Copyright and database right 2016. Ordnance Survey Licence Number 0100016801	

SITE REF:	558	SITE NAME:	16 John Street
Aerial Photo:		Site Location Map:	
			
Copyright GeoPerspectives 2010.		© Crown Copyright and database right 2016. Ordnance Survey Licence Number 0100016801	

SITE REF:	559	SITE NAME:	Land at Westholme Farm Social Club
Aerial Photo:		Site Location Map:	
			
Copyright GeoPerspectives 2010.		© Crown Copyright and database right 2016. Ordnance Survey Licence Number 0100016801	

SITE REF:	560	SITE NAME:	New Winning Tavern
<div data-bbox="172 268 365 304">Aerial Photo:</div> <div data-bbox="189 315 1448 1192">An aerial photograph showing a building complex with a red outline. The building has a dark roof and is surrounded by a parking lot with several vehicles. To the left is a grassy area, and to the right is a road with other buildings and parked cars.</div> <div data-bbox="172 1203 552 1234">Copyright GeoPerspectives 2010.</div>		<div data-bbox="1472 268 1754 304">Site Location Map:</div> <div data-bbox="1492 315 2751 1192">A map showing the site location. The site is outlined in red. It is located near a road labeled A193. Other features include a 'College', 'L Cen', 'CHURCH', '26m PW', and 'PO'. The map shows a network of streets and building footprints.</div> <div data-bbox="1472 1203 2516 1234">© Crown Copyright and database right 2016. Ordnance Survey Licence Number 0100016801</div>	